

BID OF _____

2024

PROPOSAL, CONTRACT, BOND AND SPECIFICATIONS

FOR

**ANNUAL CONSTRUCTION & RECONSTRUCTION OF CONCRETE SIDEWALK &
INCIDENTAL CONCRETE CURB & GUTTER WORK ORDERED (DISTRICT 11) BY
THE COMMON COUNCIL**

CONTRACT NO. 8753

MUNIS NO. 14815

IN

MADISON, DANE COUNTY, WISCONSIN

AWARDED BY THE COMMON COUNCIL
MADISON, WISCONSIN ON _____

CITY ENGINEERING DIVISION
1600 EMIL STREET
MADISON, WISCONSIN 53713

<https://bidexpress.com/login>


**ANNUAL CONSTRUCTION & RECONSTRUCTION OF CONCRETE SIDEWALK &
INCIDENTAL CONCRETE CURB & GUTTER WORK ORDERED (DISTRICT 11) BY
THE COMMON COUNCIL
CONTRACT NO. 8753**

INDEX

SECTION A: ADVERTISEMENT FOR BIDS AND INSTRUCTIONS TO BIDDERSA-1
SECTION B: PROPOSAL SECTION.....B-1
SECTION C: SMALL BUSINESS ENTERPRISE C-1
SECTION D: SPECIAL PROVISIONS..... D-1
SECTION E: BIDDER’S ACKNOWLEDGEMENTE-1
SECTION F: BEST VALUE CONTRACTING F-1
SECTION G: BID BOND G-1
SECTION H: AGREEMENT H-1
SECTION I: PAYMENT AND PERFORMANCE BOND I-1

This Proposal, and Agreement have
been prepared by:

**CITY ENGINEERING DIVISION
CITY OF MADISON
MADISON, DANE COUNTY, WISCONSIN**


James M. Wolfe, P.E., City Engineer

JMW: wjm

SECTION A: ADVERTISEMENT FOR BIDS AND INSTRUCTIONS TO BIDDERS

REQUEST FOR BID FOR PUBLIC WORKS CONSTRUCTION CITY OF MADISON, WISCONSIN

A BEST VALUE CONTRACTING MUNICIPALITY

PROJECT NAME:	ANNUAL CONSTRUCTION & RECONSTRUCTION OF CONCRETE SIDEWALK & INCIDENTAL CONCRETE CURB & GUTTER WORK ORDERED (DISTRICT 11) BY THE COMMON COUNCIL
CONTRACT NO.:	8753
SBE GOAL	5%
BID BOND	5%
SBE PRE BID MEETING (2:00 P.M.)	March 14, 2024
PREQUALIFICATION APPLICATION DUE (2:00 P.M.)	March 14, 2024
BID SUBMISSION (2:00 P.M.)	March 21, 2024
BID OPEN (2:30 P.M.)	March 21, 2024
PUBLISHED IN WSJ	March 7 & 14, 2024

SBE PRE BID MEETING: Pre-Bid Meetings are being held virtually. Advance registration is required. Visit the SBE Meeting web page on Engineering's web site:

<https://www.cityofmadison.com/engineering/developers-contractors/contractors/how-to-bid-public-works-contracts/small-business>.

Questions regarding SBE Program requirements may be directed to Tracy Lomax, Affirmative Action Division. Tracy may be reached at (608) 267-8634, or by email, TLomax@cityofmadison.com.

PREQUALIFICATION APPLICATION: Forms are available on our website, www.cityofmadison.com/engineering/developers-contractors/contractors/how-to-get-prequalified. If not currently prequalified in the categories listed in Section A, an amendment to your Prequalification will need to be submitted prior to the same due date. Postmark is not applicable.

BIDS TO BE SUBMITTED: by hand to 1600 EMIL ST., MADISON, WI 53713 or online at www.bidexpress.com.

Bids may be submitted on line through Bid Express or in person at 1600 Emil St. The bids will be posted on line after the bid opening. If you have any questions, please call Alane Boutelle at (608) 267-1197, or John Fahrney at (608) 266-9091.

STANDARD SPECIFICATIONS

The City of Madison's Standard Specifications for Public Works Construction - 2024 Edition, as supplemented and amended from time to time, forms a part of these contract documents as if attached hereto.

These standard specifications are available on the City of Madison Public Works website, www.cityofmadison.com/engineering/developers-contractors/standard-specifications.

The Contractor shall review these Specifications prior to preparation of proposals for the work to be done under this contract, with specific attention to Article 102, "BIDDING REQUIREMENTS AND CONDITIONS" and Article 103, "AWARD AND EXECUTION OF THE CONTRACT." For the convenience of the bidder, below are highlights of three subsections of the specifications.

SECTION 102.1: PRE-QUALIFICATION OF BIDDERS

In accordance with Wisconsin State Statutes 66.0901 (2) and (3), all bidders must submit to the Board of Public Works proof of responsibility on forms furnished by the City. The City requires that all bidders be qualified on a biennial basis.

Bidders must present satisfactory evidence that they have been regularly engaged in the type of work specified herein and they are fully prepared with necessary capital, materials, machinery and supervisory personnel to conduct the work to be contracted for to the satisfaction of the City. All bidders must be pre-qualified by the Board of Public Works for the type of construction on which they are bidding prior to the opening of the bid.

In accordance with Section 39.02(9)(a)l. of the General Ordinances, all bidders shall submit in writing to the Affirmative Action Division Manager of the City of Madison, a Certificate of Compliance or an Affirmative Action Plan at the same time or prior to the submission of the proof of responsibility forms.

The bidder shall be disqualified if the bidder fails to or refuses to, prior to opening of the bid, submit a Certificate of compliance, Affirmative Action Plan or Affirmative Action Data Update, as applicable, as defined by Section 39.02 of the General Ordinances (entitled Affirmative Action) and as required by Section 102.11 of the Standard Specifications.

SECTION 102.4 PROPOSAL

No bid will be accepted that does not contain an adequate or reasonable price for each and every item named in the Schedule of Unit Prices.

A lump sum bid for the work in accordance with the plans and specifications is required. The lump sum bid must be the same as the total amounts bid for the various items and it shall be inserted in the space provided.

All papers bound with or attached to the proposal form are considered a part thereof and must not be detached or altered when the proposal is submitted. The plans, specifications and other documents designated in the proposal form will be considered a part of the proposal whether attached or not.

A proposal submitted by an individual shall be signed by the bidder or by a duly authorized agent. A proposal submitted by a partnership shall be signed by a member/partner or by a duly authorized agent thereof. A proposal submitted by a corporation shall be signed by an authorized officer or duly authorized registered agent of such corporation, and the proposal shall show the name of the State under the laws of which such corporation was chartered. The required signatures shall in all cases appear in the space provided thereof on the proposal.

Each proposal shall be placed, together with the proposal guaranty, in a sealed envelope, so marked as to indicate name of project, the contract number or option to which it applies, and the name and address of the Contractor or submitted electronically through Bid Express (www.bidexpress.com). Proposals will be accepted at the location, the time and the date designated in the advertisement. Proposals received after the time and date designated will be returned to the bidder unopened.

SECTION 102.5: BID DEPOSIT (PROPOSAL GUARANTY)

All bids, sealed or electronic, must be accompanied with a Bid Bond (City of Madison form) equal to at least 5% of the bid or a Certificate of Annual/Biennial Bid Bond or certified check, payable to the City Treasurer. Bid deposit of the successful bidders shall be returned within forty-eight (48) hours following execution of the contract and bond as required.

MINOR DISCREPENCIES

Bidder is responsible for submitting all forms necessary for the City to determine compliance with State and City bidding requirements. Notwithstanding any language to the contrary contained herein, the City

may exercise its discretion to allow bidders to correct or supplement submissions after bid opening, if the minor discrepancy, bid irregularity or omission is insignificant and not one related to price, quality, quantity, time of completion or performance of the contract.

Bidders for this Contract(s) must be Pre-Qualified for at least one of the following type(s) of construction denoted by an

Building Demolition

- 101 Asbestos Removal
- 120 House Mover

- 110 Building Demolition

Street, Utility and Site Construction

- 201 Asphalt Paving
- 205 Blasting
- 210 Boring/Pipe Jacking
- 215 Concrete Paving
- 220 Con. Sidewalk/Curb & Gutter/Misc. Flat Work
- 221 Concrete Bases and Other Concrete Work
- 222 Concrete Removal
- 225 Dredging
- 230 Fencing
- 235 Fiber Optic Cable/Conduit Installation
- 240 Grading and Earthwork
- 241 Horizontal Saw Cutting of Sidewalk
- 242 Hydro Excavating
- 243 Infrared Seamless Patching
- 245 Landscaping, Maintenance
- 246 Ecological Restoration
- 250 Landscaping, Site and Street
- 251 Parking Ramp Maintenance
- 252 Pavement Marking
- 255 Pavement Sealcoating and Crack Sealing
- 260 Petroleum Above/Below Ground Storage Tank Removal/Installation
- 262 Playground Installer

- 265 Retaining Walls, Precast Modular Units
- 270 Retaining Walls, Reinforced Concrete
- 275 Sanitary, Storm Sewer and Water Main Construction
- 276 Sawcutting
- 280 Sewer Lateral Drain Cleaning/Internal TV Insp.
- 285 Sewer Lining
- 290 Sewer Pipe Bursting
- 295 Soil Borings
- 300 Soil Nailing
- 305 Storm & Sanitary Sewer Laterals & Water Svc.
- 310 Street Construction
- 315 Street Lighting
- 318 Tennis Court Resurfacing
- 320 Traffic Signals
- 325 Traffic Signing & Marking
- 332 Tree pruning/removal
- 333 Tree, pesticide treatment of
- 335 Trucking
- 340 Utility Transmission Lines including Natural Gas, Electrical & Communications
- 399 Other _____

Bridge Construction

- 501 Bridge Construction and/or Repair

Building Construction

- 401 Floor Covering (including carpet, ceramic tile installation, rubber, VCT)
- 402 Building Automation Systems
- 403 Concrete
- 404 Doors and Windows
- 405 Electrical - Power, Lighting & Communications
- 410 Elevator - Lifts
- 412 Fire Suppression
- 413 Furnishings - Furniture and Window Treatments
- 415 General Building Construction, Equal or Less than \$250,000
- 420 General Building Construction, \$250,000 to \$1,500,000
- 425 General Building Construction, Over \$1,500,000
- 428 Glass and/or Glazing
- 429 Hazardous Material Removal
- 430 Heating, Ventilating and Air Conditioning (HVAC)
- 433 Insulation - Thermal
- 435 Masonry/Tuck pointing

- 437 Metals
- 440 Painting and Wallcovering
- 445 Plumbing
- 450 Pump Repair
- 455 Pump Systems
- 460 Roofing and Moisture Protection
- 464 Tower Crane Operator
- 461 Solar Photovoltaic/Hot Water Systems
- 465 Soil/Groundwater Remediation
- 466 Warning Sirens
- 470 Water Supply Elevated Tanks
- 475 Water Supply Wells
- 480 Wood, Plastics & Composites - Structural & Architectural
- 499 Other _____

State of Wisconsin Certifications

- 1 Class 5 Blaster - Blasting Operations and Activities 2500 feet and closer to inhabited buildings for quarries, open pits and road cuts.
- 2 Class 6 Blaster - Blasting Operations and Activities 2500 feet and closer to inhabited buildings for trenches, site excavations, basements, underwater demolition, underground excavations, or structures 15 feet or less in height.
- 3 Class 7 Blaster - Blasting Operations and Activities for structures greater than 15' in height, bridges, towers, and any of the objects or purposes listed as "Class 5 Blaster or Class 6 Blaster".
- 4 Petroleum Above/Below Ground Storage Tank Removal and Installation (Attach copies of State Certifications.)
- 5 Hazardous Material Removal (Contractor to be certified for asbestos and lead abatement per the Wisconsin Department of Health Services, Asbestos and Lead Section (A&LS).) See the following link for application: www.dhs.wisconsin.gov/Asbestos/Cert. State of Wisconsin Performance of Asbestos Abatement Certificate must be attached.
- 6 Certification number as a Certified Arborist or Certified Tree Worker as administered by the International Society of Arboriculture
- 7 Pesticide application (Certification for Commercial Applicator For Hire with the certification in the category of turf and landscape (3.0) and possess a current license issued by the DATCP)
- 8 State of Wisconsin Master Plumbers License.

SECTION B: PROPOSAL

Please refer to the
Bid Express Website
at <https://bidexpress.com>
look up contract number
and go to
Section B: Proposal Page

You can access all City of Madison bid solicitations for FREE at www.bidexpress.com

Click on the “Register for Free” button and follow the instructions to register your company and yourself. You will be asked for a payment subscription preference, since you may wish to bid online someday. Simply choose the method to pay on a ‘per bid’ basis. This requires no payment until / unless you actually bid online. You can also choose the monthly subscription plan at this time. You will, however, be asked to provide payment information. Remember, you can change your preference at anytime. You will then be able to complete your free registration and have full access to the site. Your free access does not require completion of the ‘Digital ID’ process, so you will have instant access for viewing and downloading. To be prepared in case you ever do wish to bid online, you may wish to establish your digital ID also, since you cannot bid without a Digital ID.

If you have any problems with the free registration process, you can call the bidexpress help team, toll free at 1-888-352-2439 (option 1, option1).

SECTION C: SMALL BUSINESS ENTERPRISE

Instructions to Bidders City of Madison SBE Program Information

2 Small Business Enterprise (SBE) Program Information

2.1 Policy and Goal

The City of Madison reaffirms its policy of nondiscrimination in the conduct of City business by maintaining a procurement process which remains open to all who have the potential and ability to sell goods and services to the City. It is the policy of the City of Madison to allow Small Business Enterprises (SBE) maximum feasible opportunity to participate in City of Madison contracting. The bidder acknowledges that its bid has been submitted in accordance with the SBE program and is for the public's protection and welfare.

Please refer to the "ADVERTISEMENT FOR BIDS" for the goal for the utilization of SBEs on this project. SBEs may participate as subcontractors, vendors and/or suppliers, which provide a commercially useful function. The dollar value for SBE suppliers or 'materials only' vendors shall be discounted to 60% for purposes of meeting SBE goals.

A bidder which achieves or exceeds the SBE goal will be in compliance with the SBE requirements of this project. In the event that the bidder is unable to achieve the SBE goal, the bidder must demonstrate that a good faith effort to do so was made. Failure to either achieve the goal or demonstrate a good faith effort to do so will be grounds for the bidder being deemed a non-responsible contractor ineligible for award of this contract.

A bidder may count towards its attainment of the SBE goal only those expenditures to SBEs that perform a commercially useful function. For purposes of evaluating a bidder's responsiveness to the attainment of the SBE goal, the contract participation by an SBE is based on the percentage of the total base bid proposed by the Contractor. The total base bid price is inclusive of all addenda.

Work performed by an SBE firm in a particular transaction can be counted toward the goal only if it involves a commercially useful function. That is, in light of industry practices and other relevant considerations, does the SBE firm have a necessary and useful role in the transaction, of a kind for which there is a market outside the context of the SBE Program, or is the firm's role a superfluous step added in an attempt to obtain credit towards goals? If, in the judgment of the Affirmative Action Division, the SBE firm will not perform a commercially useful function in the transaction, no credit towards goals will be awarded.

The question of whether a firm is performing a commercially useful function is completely separate from the question of whether the firm is an eligible SBE. A firm is eligible if it meets the definitional criteria and ownership and control requirements, as set forth in the City of Madison's SBE Program.

If the City of Madison determines that the SBE firm is performing a commercially useful function, then the City of Madison must then decide what that function is. If the commercially useful function is that of an SBE vendor / supplier that regularly transacts business with the respective product, then the City of Madison will count 60% of the value of the product supplied toward SBE goals.

To be counted, the SBE vendor / supplier must be engaged in selling the product in question to the public. This is important in distinguishing an SBE vendor / supplier, which has a regular trade with a variety of customers, from a firm which performs supplier-like functions on an ad hoc basis or for only one or two contractors with whom it has a special relationship.

A supplier of bulk goods may qualify as an eligible SBE vendor / supplier if it either maintains an inventory or owns or operates distribution equipment. With respect to the distribution equipment; e.g., a fleet of trucks, the term "operates" is intended to cover a situation in which the supplier leases the equipment on a regular basis for its entire business. It is not intended to cover a situation in which the firm simply provides drivers for trucks owned or leased by another party; e.g., a prime contractor, or leases such a party's trucks on an ad hoc basis for a specific job.

If the commercially useful function being performed is not that of a qualified SBE vendor / supplier, but rather that of delivery of products, obtaining bonding or insurance, procurement of personnel, acting as a broker or manufacturer's representative in the procurement of supplies, facilities, or materials, etc., only the fees or commissions will apply towards the goal.

For example, a business that simply transfers title of a product from manufacturer to ultimate purchaser; e. g., a sales representative who re-invoices a steel product from the steel company to the Contractor, or a firm that puts a product into a container for delivery would not be considered a qualified SBE vendor / supplier. The Contractor would not receive credit based on a percentage of the cost of the product for working with such firms.

Concerning the use of services that help the Contractor obtain needed supplies, personnel, materials or equipment to perform a contract: only the fee received by the service provider will be counted toward the goal. For example, use of a SBE sales representative or distributor for a steel company, if performing a commercially useful function at all, would entitle the Contractor receiving the steel to count only the fee paid to the representative or distributor toward the goal. This provision would also govern fees for professional and other services obtained expressly and solely to perform work relating to a specific contract.

Concerning transportation or delivery services: if an SBE trucking company picks up a product from a manufacturer or a qualified vendor / supplier and delivers the product to the Contractor, the commercially useful function it is performing is not that of a supplier, but simply that of a transporter of goods. Unless the trucking company is itself the manufacturer or a qualified vendor / supplier in the product, credit cannot be given based on a percentage of the cost of the product. Rather, credit would be allowed for the cost of the transportation service.

The City is aware that the rule's language does not explicitly mention every kind of business that may contribute work on this project. In administering these programs, the City would, on a case-by-case basis, determine the appropriate counting formula to apply in a particular situation.

2.2 Contract Compliance

Questions concerning the SBE Program shall be directed to the Contract Compliance Officer of the City of Madison Department of Civil Rights, Affirmative Action Division, 210 Martin Luther King, Jr. Blvd., Room 523, Madison, WI 53703; telephone (608) 266-4910.

2.3 Certification of SBE by City of Madison

The Affirmative Action Division maintains a directory of SBEs which are currently certified as such by the City of Madison. Contact the Contract Compliance Officer as indicated in Section 2.2 to receive a copy of the SBE Directory or you may access the SBE Directory online at www.cityofmadison.com/civil-rights/contract-compliance/targeted-business-enterprise-programs/targeted-business-enterprise.

All contractors, subcontractors, vendors and suppliers seeking SBE status must complete and submit the **Targeted Business Certification Application** to the City of Madison Affirmative Action Division by the time and date established for receipt of bids. A copy of the Targeted Business Certification Application is available by contacting the Contract Compliance Officer at the address and telephone indicated in Section 2.2 or you may access the Targeted Business Certification Application online at www.cityofmadison.com/civil-rights/contract-compliance/targeted-business-enterprise-programs/targeted-business-enterprise. Submittal of the Targeted Business Certification Application by the time specified does not guarantee that the applicant will be certified as a SBE eligible to be utilized towards meeting the SBE goal for this project.

2.4 Small Business Enterprise Compliance Report

2.4.1 Good Faith Efforts

Bidders shall take all necessary affirmative steps to assure that SBEs are utilized when possible and that the established SBE goal for this project is achieved. A contractor who self performs a portion of the work, and is pre-qualified to perform that category of work, may subcontract that portion of the work, but shall not be required to do so. When a bidder is unable to achieve the established SBE goal, the bidder must demonstrate that a good faith effort to do so was made. Such a good faith effort should include the following:

- 2.4.1.1 Attendance at the pre-bid meeting.
- 2.4.1.2 Using the City of Madison's directory of certified SBEs to identify SBEs from which to solicit bids.
- 2.4.1.3 Assuring that SBEs are solicited whenever they are potential sources.
- 2.4.1.4 Referring prospective SBEs to the City of Madison Affirmative Action Division for certification.
- 2.4.1.5 Dividing total project requirements into smaller tasks and/or quantities, where economically feasible, to permit maximum feasible SBE participation.
- 2.4.1.6 Establishing delivery schedules, where requirements permit, which will encourage participation by SBEs.
- 2.4.1.7 Providing SBEs with specific information regarding the work to be performed.
- 2.4.1.8 Contacting SBEs in advance of the deadline to allow such businesses sufficient time to prepare a bid.
- 2.4.1.9 Utilizing the bid of a qualified and competent SBE when the bid of such a business is deemed reasonable (i.e. 5% above the lowest bidder), although not necessarily low.
- 2.4.1.10 Contacting SBEs which submit a bid, to inquire about the details of the bid and confirm that the scope of the work was interpreted as intended.
- 2.4.1.11 Completion of Cover Page (page C-6), Summary Sheet (page C-7) and SBE Contact Reports (pages C-8 and C9) if applicable.

2.4.2 Reporting SBE Utilization and Good Faith Efforts

The Small Business Enterprise Compliance Report is to be submitted by the bidder with the bid: This report is due by the specified bid closing time and date. Bids submitted without a completed SBE Compliance Report as outlined below may be deemed non-responsible and the bidder ineligible for award of this contract. Notwithstanding any language to the contrary contained herein, the City may exercise its discretion to allow bidders to correct or supplement submissions after bid opening, if the minor discrepancy, bid irregularity or omission is insignificant and not one related to price, quality, quantity, time of completion, performance of the contract, or percentage of SBE utilization.

2.4.2.1 If the Bidder meets or exceeds the goal established for SBE utilization, the Small Business Enterprise Compliance Report shall consist of the following:

- 2.4.2.1.1 **Cover Page**, Page C-6; and
- 2.4.2.1.2 **Summary Sheet**, C-7.

2.4.2.2 If the bidder does not meet the goal established for SBE utilization, the Small Business Enterprise Compliance Report shall consist of the following:

- 2.4.2.2.1 **Cover Page**, Page C-6;
- 2.4.2.2.2 **Summary Sheet**, C-7; and
- 2.4.2.2.3 **SBE Contact Report**, C-8 and C-9. (A separate Contact Report must be completed for each applicable SBE which is not utilized.)

2.5 Appeal Procedure

A bidder which does not achieve the established goal and is found non-responsible for failure to demonstrate a good faith effort to achieve such goal and subsequently denied eligibility for award of contract may appeal that decision to the Small Business Enterprises Appeals Committee. All appeals shall be made in writing, and shall be delivered to and received by the City Engineer no later than 4:30 PM on the third business day following the bidder's receipt of the written notification of ineligibility by the Affirmative Action Division Manager. Postmark not acceptable. The notice of appeal shall state the basis for the appeal of the decision of the Affirmative Action Division Manager. The Appeal shall take place in accordance with Madison General Ordinance 33.54.

2.6 SBE Requirements After Award of the Contract

The successful bidder shall identify SBE subcontractors, suppliers and vendors on the subcontractor list in accordance with the specifications. The Contractor shall submit a detailed explanation of any variances between the listing of SBE subcontractors, vendors and/or suppliers on the subcontractor list and the Contractor's SBE Compliance Report for SBE participation.

No change in SBE subcontractors, vendors and/or suppliers from those SBEs indicated in the SBE Compliance Report will be allowed without prior approval from the Engineer and the Affirmative Action Division. The contractor shall submit in writing to the City of Madison Affirmative Action Division a request to change any SBE citing specific reasons which necessitate such a change. The Affirmative Action Division will use a general test of reasonableness in approving or rejecting the contractor's request for change. If the request is approved, the Contractor will make every effort to utilize another SBE if available.

The City will monitor the project to ensure that the actual percentage commitment to SBE firms is carried out.

2.7 SBE Definition and Eligibility Guidelines

A Small Business Enterprise is a business concern awarded certification by the City of Madison. For the purposes of this program a Small Business Enterprise is defined as:

- A. An independent business operated under a single management. The business may not be a subsidiary of any other business and the stock or ownership may not be held by any individual or any business operating in the same or a similar field. In determining whether an entity qualifies as a SBE, the City shall consider all factors relevant to being an independent business including, but not limited to, the date the business was established, adequacy of its resources for the work in which it proposes to involve itself, the degree to which financial, equipment leasing and other relationships exist with other ineligible firms in the same or similar lines of work. SBE owner(s) shall enjoy the customary incidents of ownership and shall share in the risks and profits commensurate with their enjoyment interests, as demonstrated by an examination of the substance rather than form or arrangements that may be reflected in its ownership documents.
- B. A business that has averaged no more than \$4.0 million in annual gross receipts over the prior three year period and the principal owner(s) do not have a personal net worth in excess of \$1.32 million.

Firm and/or individuals that submit fraudulent documents/testimony may be barred from doing business with the City and/or forfeit existing contracts.

SBE certification is valid for one (1) year unless revoked.

**ANNUAL CONSTRUCTION & RECONSTRUCTION OF CONCRETE SIDEWALK &
INCIDENTAL CONCRETE CURB & GUTTER WORK ORDERED (DISTRICT 11) BY
THE COMMON COUNCIL
CONTRACT NO. 8753**

Small Business Enterprise Compliance Report

**This information may be submitted electronically through
Bid Express or submitted with bid in sealed envelope.**

Cover Sheet

Prime Bidder Information

Company: _____

Address: _____

Telephone Number: _____ Fax Number: _____

Contact Person/Title: _____

Prime Bidder Certification

I, _____, _____ of
Name Title
_____ certify that the information
Company

contained in this SBE Compliance Report is true and correct to the best of my knowledge and belief.

Witness' Signature

Bidder's Signature

Date

**ANNUAL CONSTRUCTION & RECONSTRUCTION OF CONCRETE SIDEWALK &
INCIDENTAL CONCRETE CURB & GUTTER WORK ORDERED (DISTRICT 11) BY
THE COMMON COUNCIL
CONTRACT NO. 8753**

Small Business Enterprise Compliance Report

Summary Sheet

SBE Subcontractors Who Are NOT Suppliers

Name(s) of SBEs Utilized	Type of Work	% of Total Bid Amount
		%
		%
		%
		%
		%
		%
		%
		%
		%
		%
		%
		%
		%
		%
		%
		%
		%
		%
		%
		%
		%
Subtotal SBE who are NOT suppliers:	_____	%

SBE Subcontractors Who Are Suppliers

Name(s) of SBEs Utilized	Type of Work	% of Total Bid Amount
		%
		%
		%
		%
		%
		%
		%
		%
		%
		%
		%
Subtotal Contractors who are suppliers:	_____ % x 0.6 = _____	% (discounted to 60%)
Total Percentage of SBE Utilization:	_____	%

**ANNUAL CONSTRUCTION & RECONSTRUCTION OF CONCRETE SIDEWALK & INCIDENTAL CONCRETE CURB & GUTTER WORK ORDERED (DISTRICT 11) BY THE COMMON COUNCIL
CONTRACT NO. 8753**

Small Business Enterprise Compliance Report

SBE Contact Report

Submit separate copy of this form for each SBE which you are not able to utilize towards meeting the SBE goal for this project. Attach separate sheets if necessary.

SBE Information

Company: _____

Address: _____

Telephone Number: _____

Contact Person/Title: _____

1. Outline below all efforts to solicit a bid from the above SBE. Include date, means of contact, who from your company made this contact and the result.

2. Describe the information provided to the aforementioned SBE regarding the scope of work for which he/she was to provide a bid.

Is this the same scope of work on which the subcontractor you intend to utilize based his/her bid?

Yes No

3. Did this SBE submit a bid? Yes No

4. Is the General Contractor pre-qualified to self-perform this category of work?

Yes No

5. If you responded "Yes" to Question 3, please check the items below which apply and provide the requested detail. If you responded "No" to Question 3, please skip ahead to item 6 below.

The SBE listed above is unavailable for work on this project for the following reasons. Provide specific detail for this conclusion.

The SBE listed above is unqualified for work on this project. Provide specific details for this conclusion.

The SBE listed above provided a price that was unreasonable (i.e. more than 5% above the lowest bidder). Provide specific detail for this conclusion including the SBE's price and the price of the subcontractor you intend to utilize.

A contract with the SBE listed above may constitute a breach of the bidder's collective bargaining agreements. Provide specific detail for this conclusion including, but not limited to, correspondence from the SBE indicating it will not sign a project labor agreement and/or correspondence from the applicable trade union indicating a project labor agreement will not be allowed at the time of project bidding.

Other; please specify reason(s) other than listed above which made it impossible for you to utilize this SBE on this project.

6. Describe any other good faith efforts:

SECTION D: SPECIAL PROVISIONS

ANNUAL CONSTRUCTION & RECONSTRUCTION OF CONCRETE SIDEWALK & INCIDENTAL CONCRETE CURB & GUTTER WORK ORDERED (DISTRICT 11) BY THE COMMON COUNCIL CONTRACT NO. 8753

It is the intent of these Special Provisions to set forth the final contractual intent as to the matter involved and shall prevail over the Standard Specifications and plans whenever in conflict therewith. In order that comparisons between the Special Provisions can be readily made, the numbering system for the Special Provisions is equivalent to that of the Specifications.

Whenever in these Specifications the term "Standard Specifications" appears, it shall be taken to refer to the City of Madison Standard Specifications for Public Works Construction and Supplements thereto.

SECTION 102.11: BEST VALUE CONTRACTING

This Contract shall be considered a Best Value Contract if the Contractor's bid is equal to or greater than \$75,500 for a single trade contract; or equal to or greater than \$369,500 for a multi-trade contract pursuant to MGO 33.07(7).

SECTION 104 SCOPE OF WORK

The Contractor shall perform repair work primarily throughout Aldermanic District 11. This work includes replacing defective sidewalk, curb and gutter, and sidewalk ramps, including truncated domes (supplied by the City of Madison), and associated work. A list of repair locations and an area map have been provided within these Special Provisions for reference.

The Contractor shall also install new sidewalk and concrete bus pads at those locations designated by the Common Council, and as directed by the Engineer.

SECTION 104.3 CHANGES IN THE WORK

The quantities of the items listed in this Contract are estimates only, based upon sidewalks marked in the 11th Aldermanic District. The quantities of the items are subject to change.

The City reserves the right to decrease or increase any of the quantities of the items bid upon without any change in the unit price bid, unless by mutual agreement by both the Contractor and the City.

If the quantity of any item is reduced, such decrease **SHALL NOT** constitute a claim for damages by the Contractor for loss of anticipated profits, **NOR** shall the Contractor be compensated for any overhead, equipment, material, and labor charges, or any other costs incurred in the expectation of any quantity of work originally estimated in the Contract.

SECTION 104.4 INCREASE OR DECREASE QUANTITIES

The Contractor shall note that some bid item quantities may increase or decrease based on what is encountered in the field. If the actual field conditions vary from the plan quantity, no additional compensation shall be given for increasing or decreasing quantities. Any overruns shall be paid for under the appropriate bid item(s) without any penalty or change to the bid item price for the associated bit item. The Contractor shall not be reimbursed for any deletions to the contract. No change to the unit bid price will be allowed for changes to the quantities.

The City reserves the authority to delete or add any number of these systems from the Contract. Should this occur the Contractor shall not be eligible for any additional compensation for the remainder of the systems.

SECTION 104.10 CLEANING UP

Remaining concrete dust and slurry shall be cleaned and removed from sidewalk surface as well as surrounding railings, sidewalk, pavement, driveways, landscaping, or other objects in the vicinity of work upon completion of concrete sawcutting.

Excess concrete from finishing operations and from spillage into SASs and inlets and on adjacent sidewalk and/or street shall be removed immediately.

This work shall be incidental to operations connected with this contract.

SECTION 105.12 COOPERATION OF THE CONTRACTOR

The City of Madison has been given to understand that work may be undertaken by others in approximately the same time frame in District 11 as this proposed project. This contract shall not be responsible for removing/replacing sidewalk within the limits of the other reconstruction projects. A separate contract shall be awarded to sawcut trip hazards. This work may be ongoing at the same time. It shall be the Contractor's responsibility to verify this information and subsequent changes in the scheduling of the work by others and to make corrections in his/her construction timetable as required. The Contractor shall coordinate the work under this contract with the work by others stated below.

Sidewalk and curb repair/replacement projects including:

- *Horizontal Sawcutting of Concrete Sidewalk, District 11 (Contract #8755)
- *Sheboygan Ave & N Segoe Rd Resurfacing w/ Utilities (Contract #8693)
- *Robin Greenway Storm & Grading (Contract #9333)
- *Mineral Point Rd Widen Sidewalk for East-West BRT (Contract #8717)
- *Public Works Projects, Private Developments, and Utility Work in District 11

Projects and/or Streets may be deleted or added to the above list.

SECTION 107.1 PUBLIC CONVENIENCE AND SAFETY

The Contractor shall strictly adhere to Section 182.0175, Wisconsin Statutes, regarding notification and location of utilities, including but not limited to three working days advance notice. The Contractor shall notify the Diggers Hotline at 1-800-242-8511 before moving onto and starting work on each of the various streets.

The Contractor shall schedule the operations so as to cause a minimum of interruption, interference or disturbance to the operation of stores, businesses, office buildings, hotels, churches, etc., and to allow access by pedestrians and emergency, delivery and service vehicles at all times.

The contractor shall coordinate work with other construction projects in District 11 so that sidewalk is open on one side of the street at all times.

The contractor shall not work on sidewalks on streets within two blocks of schools while in session.

If sidewalk exists on both sides of any given block, the Contractor shall complete all repairs and reopen the sidewalk on one side of the block before beginning repairs on the opposite side of the block.

The Contractor shall not progress through the Aldermanic District in a random fashion. A single ward of the district shall be completed before moving into another ward unless otherwise directed by the Engineer.

The Contractor shall properly barricade and light all work areas in accordance with the City of Madison Standards for Sidewalk and Bike Closures and the State of Wisconsin Standard Detail Drawing S.D.D. 15D30-1.

Access to all driveways within the project limits shall be maintained whenever possible. During times when work is through a driveway or will prevent access to driveways, the Contractor shall notify all residents, a minimum of 48 hours in advance, if vehicular access cannot be provided to their property. All residential driveway access shall be restored within ten (10) days of removal, including concrete cure time and asphalt paving.

Access to commercial driveways and multi-family units shall be maintained at all times unless arrangements are made with the property owner and approved by the Engineer. No additional compensation shall be given for maintaining access.

At locations with sidewalk repairs through driveways, if curing concrete is not in place prior to the weekend, ¾" crushed stone or crushed concrete shall be furnished and installed by the Contractor to allow for weekend access unless otherwise directed by the Engineer. All cost for the furnishing and installation and removal of ¾" crushed stone or crushed concrete shall be incidental to the various items of construction.

SECTION 107.13 TREE PROTECTION SPECIFICATIONS

107.13(c) SIDEWALK EXCAVATION & INSTALLATION

The City Forester will review sidewalk that is marked for removal and adjacent to street trees. Forestry will mark sidewalk with "NRC" (No Root Cutting) next to trees that sidewalk removal and replacement has a greater potential to damage tree roots. The Contractor shall proceed in the following sequence to repair sidewalk marked with NRC as follows:

1. Place a yellow ribbon around the tree marked NRC at approximately 4-feet from the ground in order to highlight these trees for the equipment operator removing the concrete;
2. Ribbon shall remain until forms have been removed;
3. Carefully remove the concrete sidewalk so marked and those adjacent sidewalk sections six (6) feet on either side of the visible root flair without damaging roots;
4. At the City's discretion, install a type II barricade;
5. Await inspection by Forester, who shall determine which roots can or cannot be cut or shaved and communicate his/her findings to the Contractor and the Engineering Construction Inspector. After the Contractor notifies the City Forestry staff that the removals are complete and ready for their determination, the City Forestry staff shall respond by then end of next work day. Rain days, weekends and holidays do not count as a work day for this purpose.
6. Proceed to cut or shave roots in the presence and under the direction of the Forester;
7. Install the granular sub-base, 3-inch minimum depth if the sub-grade is not acceptable, and new concrete sidewalk, 5-inch minimum depth;
8. Remove ribbon.

At locations where the sidewalk is to be removed and replaced that are adjacent to street trees that are not marked "NRC", the Contractor can remove the concrete and underlying soil to sub-grade without notification to the City Forestry Representative. The Contractor and the City shall review the construction site for privately owned trees (on private property, but near the sidewalk to be removed) that could require

the above process. In those cases, the trees shall be reviewed on a case-by-case basis with the property owner.

Contractor shall not cut any roots that are 3” or larger in diameter without prior permission from the City Forestry Representative for sidewalk installation or repair within five (5) feet of any tree located in the terrace as measured from the outside edge of the tree trunk or visible aboveground portion of the root system. In situations where root severing has to occur, the root cutting will be clean cuts – not jagged or ripped. The use of a Backhoe to clean cut tree roots is NOT acceptable. All roots over one (1) inch in diameter that are damaged shall be cleanly cut immediately back of the damaged section on the same day of excavation. Exposed roots should be covered as soon as excavation and installation are complete.

107.13(d) ROOT CUTTING / ROOT GRINDING

Roots shall be cut or ground as specified by the City Forestry Representative. This cutting or grinding shall require the use of tools such as: stump grinders; lopping shears; root saws; sawzall; front mounted stump or wheel grinders; and chainsaws. Unless otherwise specified the Contractor shall be paid per linear foot for Root Cutting for the length of the NRC Curb or NRC sidewalk, with a maximum length of fifteen (15) linear feet per NRC location, more specifically as follows:

ROOT CUTTING - SIDEWALK

DESCRIPTION

This item shall include all root cutting and / or root grinding as determined by the City Forestry Representative for roots under removed sidewalk that has been marked with “NRC” for No Root Cut until further inspection. Work under this item shall include all work, materials, labor and incidentals necessary to cut or grind the root, using proper tools as prescribed by the City Forestry Representative.

METHOD OF MEASUREMENT

Root Cutting – Sidewalk shall be measured per linear foot of sidewalk that is marked with “NRC” in the field, with a maximum measurement of 15 linear feet per tree location.

BASIS OF PAYMENT

Root Cutting – Sidewalk shall be measured as described above which shall be full compensation for all work, materials and incidentals to complete the work as described above regardless of the degree of difficulty per given location.

SECTIONS 107.2 PROTECTION AND RESTORATION OF PROPERTY AND PROPERTY MONUMENTS

Care shall be taken not to disturb property irons, sodded areas, landscaping, and retaining walls on private property. The Contractor shall use care around all existing trees, plantings, fences, walls, steps and driveways that are to remain. Damage to these items during construction shall be repaired or replaced at the Contractor’s expense.

Sidewalk forms, form pins and all other items incidental to the work shall not be left or stored on the sidewalk or on private property.

SECTION 107.6 DUSTPROOFING

Whenever sawcutting of concrete is required, the sawcutting shall be done by a means that will eliminate any dust.

The Contractor shall take all necessary steps to control dust arising from operations connected with this contract. When ordered by the Engineer, the Contractor shall dustproof the construction area by using power sweepers and water. Dustproofing shall be incidental with operations connected with this contract.

SECTION 107.7 MAINTENANCE OF TRAFFIC

Lane closures on arterial and collector streets shall require a Traffic Control Plan approved by Lukas Collins, City Traffic Engineering, collins@cityofmadison.com, 261-9625. The Contractor shall not start work within the arterial or collector street lane closure area until the Traffic Engineering Department has approved the Traffic Control Plan and traffic control devices have been installed, in accordance with the approved plan. Failure of the Contractor to obtain approval of a Traffic Control Plan, as specified above, may prevent the Contractor from starting work and shall be considered a delay of the project, caused by the Contractor. Peak hour traffic restrictions may apply as directed by the Traffic Engineer.

No work shall occur during peak hour traffic times on collector and arterial streets and as directed by the Engineer. Peak hour traffic times are 7:00 a.m. to 8:30 a.m. and 4:00 p.m. to 5:30 p.m.

On-street parking may be removed by the Contractor to facilitate sidewalk construction and maintain traffic flow. The Contractor shall notify the Traffic Engineering Department forty-eight (48) hours in advance of proposed parking removal. The Contractor shall obtain from the City and place "No Parking" portables, "No Parking" cardboard signs or meter bags whichever is applicable for the particular street. "No Parking" must be posted in advance of construction.

On streets without time restricted parking, the Contractor shall post said streets at least forty eight (48) hours prior to beginning work with "No Parking" signs legibly marked with the date and time of restricted parking. The Contractor shall notify the Police Department Traffic Bureau at 266-4622 during regular hours or the Police Dispatcher after regular hours stating the construction company name, the contract number, the street or streets posted, the time and date posted, and shall request the police department personnel check the posting.

On streets with time restricted parking, the Contractor shall post said street at least twelve hours prior to beginning work with "No Parking" signs legibly marked with the date and time of restricted parking. The Contractor shall notify the Police Department Traffic Bureau at 266-4622 during regular hours or the Police Dispatcher after regular hours stating the construction company name, the contract number, the street or streets posted, the time and date posted, and shall request the police department personnel check the posting.

On all streets where residential permit parking is allowed, the Contractor shall post said street at least forty-eight (48) hours prior to beginning work with "No Parking" signs legibly marked with the date and time of restricted parking. Residential permit parking zones are indicated with a zone number on a lower corner of the permanent time restriction sign. The Contractor shall notify the Police Department Traffic Bureau at 266-4622 during regular hours or the Police Dispatcher after regular hours stating the construction company name, the contract number, the street or streets posted, the time and date posted, and shall request the police department personnel check the posting.

"No Parking" signs shall be posted a minimum of three (3) feet above curb elevations. If no work is begun on the posted street within two (2) days of the posted start date, the Contractor shall remove the "No Parking" signs and repost the street when ready to begin work on that street.

The Contractor shall maintain two-way traffic during the performance of all work covered by the contract.

Traffic control shall consist of furnishing and maintaining all provisions for traffic control in accordance with the Federal Highway Administrations "Manual on Uniform Traffic Control Devices"(MUTCD) and the City of Madison Standards for sidewalk and bikeway closures and the State of Wisconsin Standard Detail Drawing S.D.D. 15D 30-1.

No construction equipment or materials shall be stored in the peak hour restriction roadway or street right-of-way that is open to traffic during non-working hours.

The work shall be arranged so that there is a minimum of interference with ingress and egress to private property. The Contractor shall furnish and install 3/4" crushed stone or crushed concrete on walkways and driveways as directed by the Engineer. All costs for this work shall be incidental to the various items of construction.

This contract does not include a separate contract item for Traffic Control. All the work herein before prescribed, required and performed will not be separately measured for payment, but will be considered incidental to other items in the contract.

SECTION 107.8 NOTIFICATION WHEN CLOSING STREET

The Contractor shall not remove traffic signs. For removal and replacement of traffic and parking signs, contact the City of Madison Traffic Engineering Operations, 1120 Sayle Street, 266-4767, 8:00 a.m. to 4:00 p.m., a minimum of one (1) working day in advance of when any existing signs need to be removed. This service is provided free of charge. If the Contractor removes the signs, the Contractor will be billed for the reinstallation of, and any damage to, signing equipment.

SECTION 107.9 BARRICADES, WARNING SIGNS AND FLAGGING

Should the Contractor require occupying a lane of traffic during non-peak hours, an electric arrow board and appropriate signing will be required. The cost of the arrow board and signing shall be at the Contractor's expense.

The Contractor shall barricade and light all work areas in accordance with the Federal Highway Administrations "Manual on Uniform Traffic Control Devices" (MUTCD).

Electric lighting (flashers) shall be used for lighting of work areas. Type II barricades shall be used for all work in the sidewalk, drive apron, and curb and gutter area. All costs pertaining to the above work shall be at the Contractors expense.

SECTION 109.2 PROSECUTION OF THE WORK

The Contractor shall begin work for this project on or before **MAY 28, 2024**. Work shall begin only after the start work letter is received. If it is desirable to begin work before the above-mentioned date, the Contractor shall establish a mutually acceptable date with the City Engineer. The Contractor shall limit workdays to 7:00 a.m. to 7:00 p.m. No work shall be allowed on Sundays and holidays unless approved by the Engineer.

All work shall be completed on or before **OCTOBER 25, 2024**.

The Contractor shall work such overtime as required by the Engineer to meet the requirements of this project at no additional cost to the City.

The time of completion will be computed in accordance with Section 109.7 of the Standard Specifications starting with the latest start date shown above or the actual date work begins whichever is sooner.

- A. In the event that the Contractor fails to shown an acceptable rate of progress, the Contractor will be notified in writing of such and have seven (7) calendar days in which to resume work. Failure to respond to said notice, would subject the Contractor to paragraph C. of this section.
- B. The Contractor shall furnish a minimum of one (1) complete working crew in order to insure the completion of the work contemplated by this contract.

A complete working crew shall consist of at least the following personnel:

1. One Foreman
 2. One Cement Finisher
 3. Two Laborers for Concrete Work
 4. Grading force sufficient to prepare sufficient grade ahead of form setting and concrete work in order that concrete work shall not be delayed.
 5. Backfilling and cleanup force sufficient to restore disturbed areas within one (1) work day after concrete is cured.
- C. There shall be deducted from any monies due or that may become due the Contractor, the sum of \$425.00 for each and every work day that the Contractor shall fail to provide the working forces as specified in paragraph B above. This sum shall be considered and treated not as a penalty but as fixed, agreed and liquidated damages due the City of Madison from the Contractor by reason of inconvenience to the public, added costs of engineering and supervision, maintenance of detours and other items which have caused an expenditure of public funds resulting from his/her failure to comply with the requirements of paragraph A above.
- D. Where any deductions from or forfeitures of payment in connection with the work of this contract are duly and properly declared or imposed against the Contractor, in accordance with the terms of this contract, State Laws, or Ordinances of the City, the total amount thereof may be withheld from any money whatsoever due or to become due the Contractor under the contract, and when deducted, shall be deemed and taken as payment in such amount.
- E. A "Work Day" shall be any day that a Contractor can work on a project and it would or does necessitate an Engineer or Inspector on the project for any part of the day. If inclement weather curtails construction, the Engineer shall decide what portion, if any part of a day, shall be called a "Work Day". Work days may be counted to the nearest one-half day. A record of work days shall be kept on the job by the Engineer or Inspector.

SECTION 109.3 LIMITATIONS OF OPERATIONS

Sidewalk and driveway aprons in residential areas shall be replaced within three (3) work days after it has been made impassable or removed.

Sidewalk, driveways, and drive aprons adjoining multi-family units and business properties shall be replaced within twenty-four (24) hours after being made impassable or removed. This does not eliminate the requirement for maintaining driveway access to multi-family unit and commercial properties at all times as described in Section 107.1 within these Special Provisions.

The Contractor shall properly barricade all work areas until all patching, topsoil, seed and matting work is complete.

SECTION 109.14 MOBILIZATION

This contract does not include a separate contract item for Mobilization. All the work herein before prescribed, required and performed will not be separately measured for payment, but will be considered incidental to other items in the contract.

SECTION 201 EXCAVATION CUT

The cost of excavating and preparation of subgrade including subbase, backfilling, and disposal of surplus materials shall be incidental to the new sidewalk Bid Items 5-Inch Concrete Sidewalk and 7-Inch Concrete Sidewalk & Drive.

At locations where excavation is required at a depth greater than seven (7) inches for 5-Inch Concrete Sidewalk, the amount over seven inches shall be paid for at the unit price as Excavation Cut and the difference to be backfilled shall be paid for at the unit price as Crushed Stone.

At locations where excavation is required at a depth greater than nine (9) inches for 7-Inch Concrete Sidewalk and Drive, the amount over nine inches shall be paid for at the unit price as Excavation Cut and the difference to be backfilled shall be paid for at the unit price as Crushed Stone.

SECTION 210 EROSION CONTROL

Material stored at the project site, for use as backfill materials shall be stored in such a manner that will not result in runoff of stockpiled material into streets or drainage facilities in the event of rain. Excavated materials and imported backfill materials stored on street and sidewalks pavements shall be removed from the street and sidewalk pavements by hand shoveling and brooming at the end of each work day.

SECTION 301.8 PROTECTION OF THE CONCRETE

The Contractor shall protect all concrete work subjected to cold weather. Protection of same shall be done in accordance with Madison Standard Specifications. The Contractor shall protect all concrete work against damage or defacement of any kind until it has been accepted by the City. Concrete not acceptable to the Engineer, shall be removed and replaced, or repaired to the satisfaction of the Engineer. All costs pertaining to the above work shall be at the Contractor's expense.

SECTION 303 CONCRETE SIDEWALKS, CONCRETE DRIVEWAYS, CONCRETE MOUNTABLE MEDIAN ISLAND NOSE AND STEPS OF CONCRETE MASONRY

Existing concrete, asphalt mixes, or other types of material used to shim raised sidewalks, shall be removed from adjacent sidewalk stones prior to placing new sidewalk.

All debris shall be removed from excavated areas prior to placement of the topsoil, crushed stone, and asphalt material.

Where directed by the Engineer, and in accordance with the requirements of Section 302.2(d) and 303.2(d) of the Standard Specifications, the Contractor shall install expansion joint filler.

SECTION 303.2(n) CURB RAMP DETECTABLE WARNING FIELD

MATERIALS

This section shall be revised to include The City of Madison shall furnish the Detectable Warning Fields.

The Contractor shall contact City of Madison Engineering Services, 1600 Emil Street, 608-266-4430, during regular business hours, a minimum of one working day in advance to schedule pick-up of the cast iron plates. The Contractor shall pick up the cast iron plates between the hours of 7:30 a.m. and 8:00 a.m.

SECTION 305.2 REMOVE & REPLACE 5 INCH CONCRETE SIDEWALK-SIDEWALK REPLACEMENT PROGRAM; REMOVE & REPLACE 7 INCH CONCRETE SIDEWALK & DRIVE-SIDEWALK REPLACEMENT PROGRAM

DESCRIPTION

All sidewalk removed at crosswalks shall be replaced with 7 inches of concrete. Concrete walk and drive apron shall consist of removing and replacing existing concrete walk and drive apron where designated by the Engineer in accordance with section 303.3 of The City of Madison Standard Specifications except as modified herein.

Removal and replacement of sidewalk and drive aprons shall include all costs for excavating, replacement of disturbed sub-base material with four inches (4") of 3/4" crushed stone or crushed concrete, grade preparation, tree root removal, expansion joints and disposal. Tree root removal shall be completed in accordance with section 107.13 Tree Protection Specification.

Removal of sidewalks and drive aprons shall include excavation of existing material including asphalt material, up to one (1) foot on each side of the sidewalk or drive aprons, as the case may be, except all work done in the vicinity of any tree located in the terrace shall be completed in accordance with section 107.13 Tree Protection Specification. All material shall be hauled from the site. At no time shall any material be deposited on private property or terrace areas.

Existing concrete, asphalt mixes or other types of material used to shim raised sidewalks shall be removed from adjacent sidewalk stones prior to placing new sidewalk.

After the new sidewalks have been constructed and the forms removed, the excavated areas adjacent to the sidewalk shall be back filled immediately with the appropriate material; topsoil, crushed stone, concrete or asphalt mix.

The cost of placing and compacting select backfill shall be incidental to this item.

Transverse full depth sawcuts shall be incidental to the removal item.

All debris shall be removed from the excavated areas prior to placement of the topsoil.

The Contractor shall take precautions during construction operations not to disfigure, scar, or impair the health of any tree on public or private property.

The Contractor shall remove tree roots from existing live trees in accordance with section 107.13 Tree Protection Specification.

Tree roots ends one-half inch (1/2") and up which are severed shall be cut in accordance with section 107.13 Tree Protection Specification. The tree root ends shall be back filled with soil or other suitable means immediately following the cutting.

Sidewalk and driveway aprons in residential areas shall be replaced within three (3) work days after it has been made impassable or removed. Sidewalk, driveways, and drive aprons adjoining multifamily units and business properties shall be replaced within twenty-four (24) hours after being made impassable or removed.

METHOD OF MEASUREMENT

Concrete sidewalk shall be measured by area in square feet.

BASIS OF PAYMENT

The contract unit price shall be paid as per Section 303.3(b) of The City of Madison Standard Specifications except that the unit price shall include: removal of sidewalk or drive apron; asphalt sawcut; fill; topsoil; seed and matting.

SECTION 402 ASPHALT CONSTRUCTION

Asphalt pavement, installed with this contract, shall conform to all the pertinent requirements of Section 402 of the Standard Specifications except as modified herein.

For temporary sidewalks the mixture shall be installed one (1) inch in compacted thickness and to the width designated in the field by the Engineer. The existing base or foundation shall be leveled and mechanically compacted.

Patching along curb and gutter, driveways, sidewalks, and other areas shall be done at the locations and to dimensions and depths as laid out in the field by the Engineer. Tack coat shall be applied to all adjacent existing concrete and Asphalt surfaces.

The unit price bid for HMA pavement shall include the cost of tack coat materials.

BID ITEM 40202 – HMA PAVEMENT 4 LT 58-28 S

METHOD OF MEASUREMENT

HMA Pavement 4 LT 58-28 S shall be measured by the area in square yard.

BID ITEM 90001 - HIGH EARLY STRENGTH CONCRETE, REMOVE AND REPLACE 7-INCH CONCRETE SIDEWALK -SIDEWALK REPLACEMENT PROGRAM

The Contractor shall use high early strength concrete on driveways and sidewalks in areas designated by the Engineer.

BID ITEM 90002 – BUS PAD

DESCRIPTION

This item involves the construction of new 7” concrete bus pads at locations specified in these Special Provisions. Additional locations may be added. Madison Metro staff will mark specific bus pad locations on the curb.

METHOD OF MEASUREMENT

Bus Pad shall be measured by the area in square feet.

In cases where sidewalk is required to connect the bus pad to the mainline walk, it shall be paid in square feet under bid item 30301; 5” Concrete Sidewalk.

BASIS OF PAYMENT

The contact price for Bus Pad, measured as provided above, shall be payment in full for the work as outlined above, including: excavation, disposal of removed material; preparation of subgrade including subbase; finishing and protecting; fill, topsoil, seed and matting, and for all labor, tools, equipment and incidentals necessary to complete the work.

**District 11 Sidewalk Repairs
Contract #8753**

Ward	Address	Frontage	Remove & Replace 5" Sidewalk (SF)	Remove & Replace 7" Sidewalk (SF)	5" New Sidewalk (SF)	7" New Sidewalk (SF)	Remove Concrete Sidewalk & Drive (SF)	Bus Pads (SF)	Remove & Replace C&G (LF)	Adj. MH (EA)	Detectable Warning Field (SF)	Comments
085	606 Anthony Ln	Anthony Ln	106.6									
085	606 Anthony Ln	Anthony Ln	32.0									
085	609 Anthony Ln	Anthony Ln	80.0									at driveway
085	610 Anthony Ln	Anthony Ln	58.6									
085	618 Anthony Ln	Anthony Ln	53.3									
085	618 Anthony Ln	Anthony Ln	53.3									1sq extends over PL onto 614
085	629 Anthony Ln	Anthony Ln	29.3									at driveway
085	650 Anthony Ln	Odana Rd	100.0					70.0				(11-18) N side of Odana Rd, W of Anthony Ln. Bus pad only (approx. 10'x7').
085	650 Anthony Ln	Odana Rd		9.0								corner of ramp, tie w/ rebar
085	702 Anthony Ln	Odana Rd						25.0				(11-19) S side of Odana Rd, W of Anthony Ln. Bus pad only (approx. 5'x5').
085	702 Anthony Ln	Anthony Ln		90.0							8	Ramp at corner of Odana Rd/Anthony Ln. Need C&G replacement?
085	3809 Birch Ave	Birch Ave	106.6									2sq at driveway
085	3811 Birch Ave	Birch Ave	58.6									
085	3817 Birch Ave	Birch Ave	80.0									
085	3818 Birch Ave	Birch Ave	26.7									
085	3822 Birch Ave	Birch Ave	26.7									at driveway
085	3900 Birch Ave	Birch Ave	26.7									
085	3910 Birch Ave	Birch Ave	80.0									at driveway
085	4005 Birch Ave	Birch Ave	53.3									private tree at back of walk
085	4009 Birch Ave	Birch Ave	26.7									
085	4010 Birch Ave	Birch Ave	53.3									
085	4018 Birch Ave	Birch Ave	53.3									at driveway
085	4021 Birch Ave	Birch Ave	26.7									at driveway
085	4102 Birch Ave	Birch Ave	111.9									
085	4106 Birch Ave	Birch Ave	58.6									
085	4110 Birch Ave	Birch Ave	69.3									section at PL 4114, 5sq total
085	4114 Birch Ave	Birch Ave	64.0									at driveway, section at PL 4110, 5sq total
085	4118 Birch Ave	Birch Ave	80.0									
085	4122 Birch Ave	Birch Ave	26.7									
085	4125 Birch Ave	Birch Ave	26.7									
085	438 Caromar Dr	Keating Ter	29.3									at driveway, will need asphalt repair at back of walk
085	442 Caromar Dr	Caromar Dr	80.0									
085	453 Caromar Dr	Caromar Dr	64.0									at driveway
085	501 Caromar Dr	Caromar Dr	72.0									section along cut thru path between 501 and 465
085	502 Caromar Dr	Caromar Dr	58.6									Midvale School frontage, section along soccer field
085	502 Caromar Dr	Caromar Dr		80.0								7" at commercial driveway, Midvale School entrance at Clifden int
085	502 Caromar Dr	Caromar Dr	32.0									Midvale School frontage, section near Clifden int
085	502 Caromar Dr	Caromar Dr	26.7									Midvale School frontage, section along soccer field
085	502 Caromar Dr	Caromar Dr	85.3									Midvale School frontage, northern most section
085	502 Caromar Dr	S Midvale Blvd						45.0				(11-16) E side of S Midvale Blvd, N of midblock crossing. Bus pad only (approx. 9'x5').
085	502 Caromar Dr	S Midvale Blvd	26.7									Midvale School frontage, section between 6th and 7th tree north of crosswalk
085	502 Caromar Dr	S Midvale Blvd	111.9									Midvale School frontage, section at 2nd tree north of crosswalk
085	502 Caromar Dr	S Midvale Blvd	80.0									Midvale School frontage, section at 3rd tree south of crosswalk
085	502 Caromar Dr	S Midvale Blvd	53.3									Midvale School frontage, section at 4th tree south of crosswalk
085	502 Caromar Dr	Caromar Dr	26.7									Midvale School frontage, section near main entrance
085	513 Caromar Dr	Caromar Dr	138.6									
085	541 Caromar Dr	Caromar Dr	53.3									
085	544 Chatham Ter	S Owen Dr	85.3									1sq extends over PL onto 4309 Owen
085	544 Chatham Ter	S Owen Dr	58.6									

**District 11 Sidewalk Repairs
Contract #8753**

Ward	Address	Frontage	Remove & Replace 5" Sidewalk (SF)	Remove & Replace 7" Sidewalk (SF)	5" New Sidewalk (SF)	7" New Sidewalk (SF)	Remove Concrete Sidewalk & Drive (SF)	Bus Pads (SF)	Remove & Replace C&G (LF)	Adj. MH (EA)	Detectable Warning Field (SF)	Comments
085	544 Chatham Ter	S Owen Dr	53.3									
085	544 Chatham Ter	Chatham Ter	80.0									section behind ramp
085	544 Chatham Ter	Chatham Ter	26.7									at driveway
085	547 Chatham Ter	Chatham Ter	64.0									at driveway
085	548 Chatham Ter	Chatham Ter	32.0									
085	563 Chatham Ter	Chatham Ter	26.7									at driveway
085	563 Chatham Ter	Chatham Ter	80.0									
085	602 Chatham Ter	Tokay Blvd		120.0					14.0		8	ramp and curb repair, need type "X" curb
085	610 Chatham Ter	Chatham Ter	50.0									
085	618 Chatham Ter	Chatham Ter	50.0									at driveway
085	630 Chatham Ter	Chatham Ter	36.0									Public sidewalk easement between 630-634 Chatham Terr.
085	638 Chatham Ter	Chatham Ter	25.0									At driveway
085	642 Chatham Ter	Chatham Ter	55.0									At driveway
085	642 Chatham Ter	Chatham Ter	50.0									
085	458 Clifden Dr	Clifden Dr	26.7									at driveway
085	459 Clifden Dr	Clifden Dr	53.3									section closer to cut thru path
085	466 Clifden Dr	Clifden Dr		60.0					13.0		8	ramp and curb repair, need type "X" curb
085	466 Clifden Dr	Clifden Dr	26.7									section between path and ramp
085	466 Clifden Dr	Clifden Dr	36.0									section along cut thru path between 466 and 502
085	501 Clifden Dr	Clifden Dr	26.7									at driveway
085	518 Clifden Dr	Clifden Dr	58.6									
085	524 Clifden Dr	Clifden Dr	53.3									
085	529 Clifden Dr	Clifden Dr	26.7									
085	529 Clifden Dr	Clifden Dr	53.3									
085	542 Clifden Dr	Clifden Dr	42.6									section at PL 522 Owen, 3sq total, private tree at back of walk
085	545 Clifden Dr	Clifden Dr	58.6									
085	413 Critchell Ter	Critchell Ter	26.7									
085	413 Critchell Ter	Critchell Ter	85.3									
085	420 Critchell Ter	Critchell Ter	26.7									at driveway
085	4306 Critchell Ter	Critchell Ter	85.3									
085	4317 Critchell Ter	Critchell Ter	111.9									2sq at driveway
085	4318 Critchell Ter	Critchell Ter	85.3									
085	4318 Critchell Ter	Critchell Ter	32.0									
085	4321 Critchell Ter	Critchell Ter	26.7									at driveway
085	3810 Euclid Ave	Euclid Ave	58.6									1sq extends over PL onto 3814
085	3813 Euclid Ave	Euclid Ave	26.7									
085	3818 Euclid Ave	Euclid Ave	26.7									
085	3826 Euclid Ave	Euclid Ave	80.0									
085	3901 Euclid Ave	Euclid Ave	53.3									
085	3905 Euclid Ave	Euclid Ave	53.3									at driveway
085	3909 Euclid Ave	Euclid Ave	26.7									
085	3909 Euclid Ave	Euclid Ave	26.7									at driveway
085	3924 Euclid Ave	Euclid Ave	58.6									
085	4010 Euclid Ave	Euclid Ave	26.7									
085	4026 Euclid Ave	Euclid Ave	53.3									1sq extends over PL onto 4030
085	4106 Euclid Ave	Euclid Ave	58.6									at driveway
085	3902 Fern Ct	Fern Ct	32.0									at driveway
085	3910 Fern Ct	Fern Ct	26.7									at driveway
085	3914 Fern Ct	Fern Ct	58.6									
085	602 Frederick Ln	Tokay Blvd	32.0									at driveway
085	602 Frederick Ln	Tokay Blvd	32.0									
085	602 Frederick Ln	Frederick Ln	26.7									
085	606 Frederick Ln	Frederick Ln	32.0									

**District 11 Sidewalk Repairs
Contract #8753**

Ward	Address	Frontage	Remove & Replace 5" Sidewalk (SF)	Remove & Replace 7" Sidewalk (SF)	5" New Sidewalk (SF)	7" New Sidewalk (SF)	Remove Concrete Sidewalk & Drive (SF)	Bus Pads (SF)	Remove & Replace C&G (LF)	Adj. MH (EA)	Detectable Warning Field (SF)	Comments
085	606 Frederick Ln	Frederick Ln	58.6									
085	609 Frederick Ln	Frederick Ln	58.6									
085	610 Frederick Ln	Frederick Ln	32.0									
085	642 Frederick Ln	Odana Rd	197.2									
085	642 Frederick Ln	Odana Rd	100.0					70.0				(11-20) N side of Odana Rd, W of Frederick Ln. Bus pad only (approx. 10'x7').
085	642 Frederick Ln	Odana Rd	80.0									
085	536 Gately Ter	Gately Ter	34.6									
085	545 Gately Ter	Gately Ter	53.3									
085	548 Gately Ter	Gately Ter	143.9									
085	560 Gately Ter	Gately Ter	80.0									
085	576 Gately Ter	Tokay Blvd		70.0					22.0		8	ramp and curb repair, need type "X" curb
085	605 Gately Ter	Gately Ter	202.5									
085	625 Gately Ter	Gately Ter	37.3									At driveway
085	629 Gately Ter	Gately Ter	58.6									
085	641 Gately Ter	Odana Rd	58.6									
085	641 Gately Ter	Odana Rd	170.6									
085	559 Glen Dr	Glen Dr	80.0									
085	560 Glen Dr	Glen Dr	106.6									1sq extends over PL onto 556
085	572 Glen Dr	Fern Ct	26.7									
085	572 Glen Dr	Fern Ct	53.3									
085	572 Glen Dr	Glen Dr	58.6									
085	580 Glen Dr	Glen Dr	53.3									
085	580 Glen Dr	Glen Dr	26.7									at driveway
085	580 Glen Dr	Glen Dr	32.0									
085	592 Glen Dr	Glen Dr	53.3									
085	599 Glen Dr	Glen Dr	53.3									at driveway
085	414 Glenway St	Paunack Ave							9.0			curb repair at ramp
085	422 Glenway St	Glenway St	58.6									at driveway
085	422 Glenway St	Glenway St	26.7									
085	422 Glenway St	Paunack Ave		48.0					14.0		8	ramp and curb repair
085	422 Glenway St	Paunack Ave	58.6									
085	430 Glenway St	Euclid Ave	53.3									
085	430 Glenway St	Glenway St	64.0									at driveway
085	438 Glenway St	Glenway St	32.0									
085	438 Glenway St	Glenway St	26.7									at driveway
085	450 Glenway St	Glenway St	26.7									
085	454 Glenway St	Glenway St	26.7									at driveway
085	458 Glenway St	Glenway St	26.7									at driveway
085	502 Glenway St	Glenway St	26.7									
085	502 Glenway St	Meyer Ave	42.6									
085	510 Glenway St	Glenway St	58.6									section at PL 514, 4sq total
085	514 Glenway St	Winnemac Ave	106.6									
085	514 Glenway St	Glenway St	53.3									section at PL 510, 4sq total
085	534 Glenway St	Glenway St		84.0							8	ramp at Glen int
085	4334 Herrick Ln	Herrick Ln	53.3									
085	4338 Herrick Ln	N Midvale Blvd	26.7									At driveway
085	454 Holly Ave	Holly Ave	58.6									
085	506 Holly Ave	Holly Ave	85.3									
085	522 Holly Ave	Holly Ave	32.0									
085	537 Holly Ave	St Clair St	80.0									1sq at drive
085	4302 Keating Ter	S Owen Dr	26.7									at driveway
085	4313 Keating Ter	Keating Ter	26.7									

**District 11 Sidewalk Repairs
Contract #8753**

Ward	Address	Frontage	Remove & Replace 5" Sidewalk (SF)	Remove & Replace 7" Sidewalk (SF)	5" New Sidewalk (SF)	7" New Sidewalk (SF)	Remove Concrete Sidewalk & Drive (SF)	Bus Pads (SF)	Remove & Replace C&G (LF)	Adj. MH (EA)	Detectable Warning Field (SF)	Comments
085	4313 Keating Ter	Keating Ter	85.3									
085	4322 Keating Ter	Keating Ter	122.6									2sq at driveway, brick pavers at back of walk
085	4330 Keating Ter	Keating Ter	58.6									
085	4330 Keating Ter	Keating Ter	85.3									1sq at driveway
085	4330 Keating Ter	Keating Ter	26.7									
085	4337 Keating Ter	Keating Ter	32.0									at driveway
085	4346 Keating Ter	Keating Ter	37.3									
085	3805 Meyer Ave	Meyer Ave	111.9									
085	3810 Meyer Ave	Meyer Ave	53.3									
085	3813 Meyer Ave	Meyer Ave	58.6									at driveway
085	3813 Meyer Ave	Meyer Ave	53.3									
085	3814 Meyer Ave	Meyer Ave	106.6									brick paver walkway at back of walk
085	3826 Meyer Ave	Meyer Ave	58.6									1sq at driveway
085	3826 Meyer Ave	Meyer Ave	138.6									
085	3905 Meyer Ave	Meyer Ave	53.3									
085	3909 Meyer Ave	Meyer Ave	80.0									1sq at driveway
085	3910 Meyer Ave	Meyer Ave	58.6									
085	3920 Meyer Ave	Meyer Ave	111.9									
085	4004 Meyer Ave	Meyer Ave	165.2									2sq at driveway
085	4010 Meyer Ave	Meyer Ave	26.7									
085	4013 Meyer Ave	Meyer Ave	106.6									
085	4025 Meyer Ave	Meyer Ave	26.7									
085	4025 Meyer Ave	Meyer Ave	58.6									
085	4025 Meyer Ave	Meyer Ave	106.6									2sq at driveway
085	4109 Meyer Ave	Meyer Ave	26.7									
085	4118 Meyer Ave	Meyer Ave	53.3									
085	4122 Meyer Ave	Meyer Ave	26.7									at driveway
085	4134 Meyer Ave	Meyer Ave	32.0									
085	401 S Midvale Blvd	S Midvale Blvd	64.0									
085	409 S Midvale Blvd	S Midvale Blvd	32.0									
085	413 S Midvale Blvd	S Midvale Blvd	85.3									
085	417 S Midvale Blvd	S Midvale Blvd	32.0									
085	425 S Midvale Blvd	S Midvale Blvd	58.6									section at PL 429, 5sq total
085	429 S Midvale Blvd	S Midvale Blvd	80.0									section at PL 425, 5sq total
085	429 S Midvale Blvd	Keating Ter	26.7									at driveway
085	437 S Midvale Blvd	Keating Ter	74.6									
085	501 S Midvale Blvd	Caromar Dr		26.7								7" at commercial driveway, will need asphalt repair at back of walk, Midvale Heights Apts
085	501 S Midvale Blvd	S Midvale Blvd	85.3									Midvale Heights Apts
085	501 S Midvale Blvd	Caromar Dr	32.0									Midvale Heights Apts, section at northern end of property closer to school
085	515 S Midvale Blvd	Caromar Dr	58.6									Sequoia Commons building on Caromar frontage
085	701 S Midvale Blvd	Odana Rd	85.3									
085	821 S Midvale Blvd	S Midvale Blvd	58.6									Midvale Baptist Church
085	3801 Mineral Point Rd	Glenway St		32.0								7" at commercial driveway, will need asphalt repair
085	3801 Mineral Point Rd	Glenway St	26.7									
085	3801 Mineral Point Rd	Mineral Point Rd		37.3								7" at commercial driveway
085	3817 Mineral Point Rd	Mineral Point Rd	58.6									
085	3817 Mineral Point Rd	Mineral Point Rd	111.9									section west of driveway
085	3905 Mineral Point Rd	Mineral Point Rd	32.0									
085	3921 Mineral Point Rd	Mineral Point Rd	26.7									at driveway
085	4025 Mineral Point Rd	Mineral Point Rd						50.0				(11-17) S side of Mineral Point Rd, E of Westmorland Blvd. Bus pad only (approx. 10'x5').

**District 11 Sidewalk Repairs
Contract #8753**

Ward	Address	Frontage	Remove & Replace 5" Sidewalk (SF)	Remove & Replace 7" Sidewalk (SF)	5" New Sidewalk (SF)	7" New Sidewalk (SF)	Remove Concrete Sidewalk & Drive (SF)	Bus Pads (SF)	Remove & Replace C&G (LF)	Adj. MH (EA)	Detectable Warning Field (SF)	Comments
085	4117 Mineral Point Rd	Mineral Point Rd	53.3									
085	4121 Mineral Point Rd	Mineral Point Rd	80.0									at driveway
085	4215 Mineral Point Rd	Mineral Point Rd	58.6									section closest to Holly int, Queen of Peace church
085	4215 Mineral Point Rd	Mineral Point Rd		32.0								7" at commercial driveway, eastern entrance on Mineral Pt, Queen of Peace church
085	4215 Mineral Point Rd	Holly Ave	26.7									section closest to Mineral Pt int, Queen of Peace church
085	4215 Mineral Point Rd	Mineral Point Rd		80.0								7" at commercial driveway, western entrance on Mineral Pt, will need asphalt repair at back of walk, Queen of Peace church
085	4215 Mineral Point Rd	S Owen Dr		32.0								7" at commercial driveway, entrance across from Keating int, Queen of Peace church
085	4215 Mineral Point Rd	S Owen Dr	53.3									Queen of Peace church
085	4215 Mineral Point Rd	S Owen Dr	53.3									section across from Critchell int, Queen of Peace church
085	4215 Mineral Point Rd	S Owen Dr	26.7									section closest to Mineral Pt, Queen of Peace church
085	4215 Mineral Point Rd	Holly Ave	53.3									section closer to Euclid int, Queen of Peace church
085	4337 Mineral Point Rd	Mineral Point Rd	80.0									at driveway
085	3901 Odana Rd	Odana Rd			400.0			90.0				(11-21) S side of Odana Rd, E of Frederick Ln. Bus pad (approx. 15'x6') and walkway (approx. 80'x5').
085	3901 Odana Rd	S Midvale Blvd	26.7									Bike path frontage, east side of S Midvale Blvd. North of bike path.
085	3901 Odana Rd	S Midvale Blvd	85.3									Bike path frontage, east side of S Midvale Blvd.
085	3901 Odana Rd	S Midvale Blvd		112.0								Bike path frontage, east side of S Midvale Blvd. Top of ramp, no DWF needed.
085	3902 Odana Rd	Odana Rd	143.9									retaining wall on top of sidewalk
085	3902 Odana Rd	Odana Rd	58.6									
085	3902 Odana Rd	Frederick Ln	111.9									
085	4210 Odana Rd	Odana Rd	26.7									at driveway
085	4214 Odana Rd	Odana Rd	26.7									
085	4214 Odana Rd	Odana Rd		12.0								corner of ramp, tie w/ rebar
085	4313 Odana Rd	Odana Rd	32.0									At driveway
085	4318 Odana Rd	Leeds St	110.0									
085	4326 Odana Rd	Odana Rd	32.0									Adjacent to driveway
085	402 S Owen Dr	Critchell Ter		64.0							8	ramp across Critchell
085	414 S Owen Dr	Critchell Ter	85.3									1sq at driveway
085	4304 S Owen Dr	S Owen Dr	26.7									
085	4308 S Owen Dr	S Owen Dr	26.7									
085	4309 S Owen Dr	S Owen Dr	26.7									
085	4312 S Owen Dr	Caromar Dr	80.0									private trees at back of walk
085	4312 S Owen Dr	S Owen Dr	26.7									
085	4312 S Owen Dr	S Owen Dr	58.6									
085	4313 S Owen Dr	S Owen Dr	26.7									
085	437 S Owen Dr	S Owen Dr	69.3									at driveway
085	445 S Owen Dr	S Owen Dr	34.6									
085	449 S Owen Dr	S Owen Dr	133.3									
085	454 S Owen Dr	S Owen Dr	32.0									
085	458 S Owen Dr	S Owen Dr	53.3									
085	466 S Owen Dr	S Owen Dr	26.7									section between driveway and path
085	466 S Owen Dr	S Owen Dr	78.0									section along cut thru path between 466 and 502, section closer to Owen
085	466 S Owen Dr	S Owen Dr	72.0									section along cut thru path between 466 and 502
085	501 S Owen Dr	S Owen Dr		54.0					19.0		8	ramp and curb repair, need type "X" curb, will need asphalt repair along front of curb
085	510 S Owen Dr	S Owen Dr	26.7									at driveway
085	510 S Owen Dr	S Owen Dr	26.7									

**District 11 Sidewalk Repairs
Contract #8753**

Ward	Address	Frontage	Remove & Replace 5" Sidewalk (SF)	Remove & Replace 7" Sidewalk (SF)	5" New Sidewalk (SF)	7" New Sidewalk (SF)	Remove Concrete Sidewalk & Drive (SF)	Bus Pads (SF)	Remove & Replace C&G (LF)	Adj. MH (EA)	Detectable Warning Field (SF)	Comments
085	513 S Owen Dr	S Owen Dr	53.3									
085	517 S Owen Dr	S Owen Dr	80.0									
085	521 S Owen Dr	Clifden Dr	133.3									
085	522 S Owen Dr	Clifden Dr	37.3									section at PL 542 Clifden, 3sq total, private tree at back of walk
085	524 S Owen Dr	Clifden Dr	53.3									
085	524 S Owen Dr	S Owen Dr	32.0									
085	532 S Owen Dr	S Owen Dr	58.6									
085	532 S Owen Dr	S Owen Dr	32.0									
085	535 S Owen Dr	S Owen Dr	53.3									
085	536 S Owen Dr	S Owen Dr	80.0									
085	536 S Owen Dr	S Owen Dr	26.7									
085	539 S Owen Dr	S Owen Dr	53.3									
085	540 S Owen Dr	S Owen Dr	80.0									at driveway
085	548 S Owen Dr	S Owen Dr	26.7									at driveway
085	564 Park Ln	Park Ln	126.0									section along cut thru path into park between 564 and 568, brick paver edging along side of path, section closer to park
085	564 Park Ln	Park Ln	132.0									section along cut thru path into park between 564 and 568, brick paver edging along side of path
085	567 Park Ln	Park Ln	36.0									section along cut thru path between 567 and 563, brick pavers along side of path
085	571 Park Ln	Park Ln	32.0									at driveway
085	596 Park Ln	Tokay Blvd	32.0									at driveway
085	3811 Paunack Ave	Paunack Ave	80.0									at driveway
085	3813 Paunack Ave	Paunack Ave	111.9									
085	3813 Paunack Ave	Paunack Ave	80.0									at driveway
085	3822 Paunack Ave	Paunack Ave	32.0									at driveway, will need asphalt repair
085	3825 Paunack Ave	Paunack Ave	58.6									
085	3900 Paunack Ave	Paunack Ave	53.3									
085	3901 Paunack Ave	Paunack Ave	26.7									
085	3909 Paunack Ave	Paunack Ave	111.9									
085	3917 Paunack Ave	Paunack Ave	26.7									at driveway
085	3921 Paunack Ave	Paunack Ave	26.7									
085	3922 Paunack Ave	Paunack Ave	26.7									
085	3926 Paunack Ave	Toepfer Ave	53.3									
085	4014 Paunack Ave	Paunack Ave	32.0									
085	4015 Paunack Ave	Paunack Ave	80.0									
085	4025 Paunack Ave	Paunack Ave	26.7									
085	4104 Paunack Ave	Paunack Ave	26.7									at driveway
085	4110 Paunack Ave	Paunack Ave	58.6									
085	4110 Paunack Ave	Paunack Ave	26.7									
085	4120 Paunack Ave	Paunack Ave	58.6									
085	4121 Paunack Ave	Paunack Ave	80.0									2sq at driveway
085	4321 Rolla Ln	Rolla Ln	26.7									At driveway
085	4330 Rolla Ln	Rolla Ln	32.0									At driveway
085	4337 Rolla Ln	Rolla Ln	33.0									At driveway
085	4313 Somerset Ln	Somerset Ln	26.7									At driveway
085	4314 Somerset Ln	Somerset Ln	26.7									
085	4317 Somerset Ln	Somerset Ln	32.0									At driveway
085	4338 Somerset Ln	S Midvale Blvd	58.6									
085	3801 St Clair St	Glen Dr	85.3									
085	3826 St Clair St	St Clair St	53.3									
085	4014 St Clair St	St Clair St	111.9									2sq at shared driveway with 4010, **will need to notify both properties prior to replacement**

**District 11 Sidewalk Repairs
Contract #8753**

Ward	Address	Frontage	Remove & Replace 5" Sidewalk (SF)	Remove & Replace 7" Sidewalk (SF)	5" New Sidewalk (SF)	7" New Sidewalk (SF)	Remove Concrete Sidewalk & Drive (SF)	Bus Pads (SF)	Remove & Replace C&G (LF)	Adj. MH (EA)	Detectable Warning Field (SF)	Comments
085	4022 St Clair St	St Clair St	58.6									
085	4209 St Clair St	St Clair St	32.0									at driveway
085	4210 St Clair St	St Clair St	26.7									
085	4210 St Clair St	St Clair St	32.0									
085	4213 St Clair St	St Clair St	58.6									
085	424 Toepfer Ave	Toepfer Ave	53.3									
085	433 Toepfer Ave	Euclid Ave	58.6									
085	446 Toepfer Ave	Birch Ave	85.3									
085	449 Toepfer Ave	Birch Ave	32.0									
085	457 Toepfer Ave	Toepfer Ave	53.3									
085	502 Toepfer Ave	Meyer Ave	53.3									at driveway
085	503 Toepfer Ave	Toepfer Ave	26.7									at driveway
085	508 Toepfer Ave	Winnemac Ave	26.7									
085	508 Toepfer Ave	Winnemac Ave	53.3									at driveway
085	530 Toepfer Ave	St Clair St	111.9									
085	530 Toepfer Ave	St Clair St	58.6									at driveway
085	552 Toepfer Ave	St Clair St	58.6									
085	563 Toepfer Ave	Fern Ct	80.0									
085	605 Toepfer Ave	Toepfer Ave	26.7									
085	4005 Tokay Blvd	Tokay Blvd	26.7									
085	4009 Tokay Blvd	Tokay Blvd							12.0			curb repair at ramp
085	4017 Tokay Blvd	Tokay Blvd	26.7									
085	4025 Tokay Blvd	Tokay Blvd	53.3									section closer to PL 4021
085	4025 Tokay Blvd	Tokay Blvd	32.0									
085	4037 Tokay Blvd	Frederick Ln	111.9									
085	4037 Tokay Blvd	Frederick Ln	26.7									
085	4099 Tokay Blvd	Tokay Blvd	58.6									greenway frontage on south side of Tokay, between 4033 and 4025, across from Park Ln int
085	4099 Tokay Blvd	Tokay Blvd	32.0									greenway frontage on south side of Tokay, between 4033 and 4025, across from Park Ln int
085	4114 Tokay Blvd	Tokay Blvd	26.7									Westmorland Park frontage, section near maintenance driveway, between Frederick and Gately
085	4114 Tokay Blvd	Gately Ter	53.3									Westmorland Park frontage
085	4114 Tokay Blvd	Tokay Blvd	26.7									Westmorland Park frontage, section east of Frederick Ln int
085	4114 Tokay Blvd	St Clair St	80.0									Westmorland Park frontage, section across from 4106 St Clair
085	4114 Tokay Blvd	Gately Ter	32.0									
085	4209 Tokay Blvd	Tokay Blvd		72.0					13.0		8	ramp and curb repair
085	4209 Tokay Blvd	Tokay Blvd	165.2									
085	4209 Tokay Blvd	Anthony Ln	53.3									
085	4209 Tokay Blvd	Anthony Ln	26.7									
085	4302 Tokay Blvd	Tokay Blvd	32.0									
085	4302 Tokay Blvd	Tokay Blvd		12.0								corner of ramp, tie w/ rebar
085	4310 Tokay Blvd	Tokay Blvd	32.0									
085	4313 Tokay Blvd	Tokay Blvd	26.7									
085	4313 Tokay Blvd	Tokay Blvd	85.3									
085	4314 Tokay Blvd	Tokay Blvd	111.9									
085	4309 Travis Ter	Travis Ter	37.3									At driveway
085	4317 Travis Ter	Travis Ter	53.3									
085	4326 Travis Ter	Travis Ter	53.3									At driveway
085	4330 Travis Ter	Travis Ter	32.0									
085	4333 Travis Ter	Travis Ter	58.6									At driveway
085	4338 Waite Cir	S Midvale Blvd	53.3									
085	4313 Wakefield St	Leeds St	26.7									

**District 11 Sidewalk Repairs
Contract #8753**

Ward	Address	Frontage	Remove & Replace 5" Sidewalk (SF)	Remove & Replace 7" Sidewalk (SF)	5" New Sidewalk (SF)	7" New Sidewalk (SF)	Remove Concrete Sidewalk & Drive (SF)	Bus Pads (SF)	Remove & Replace C&G (LF)	Adj. MH (EA)	Detectable Warning Field (SF)	Comments
085	4313 Wakefield St	Leeds St	26.7									
085	4330 Wakefield St	Tokay Blvd		6.0								Midvale Lutheran Church. Corner of ramp, no DWF needed.
085	4330 Wakefield St	Tokay Blvd	58.6									Midvale Lutheran Church
085	4330 Wakefield St	Tokay Blvd		32.0								Midvale Lutheran Church, at driveway on Tokay Blvd.
085	4330 Wakefield St	Tokay Blvd	49.5									Terrace concrete
085	4330 Wakefield St	Wakefield St		69.3								Midvale Lutheran Church, at driveway on Wakefield.
085	4330 Wakefield St	Tokay Blvd	106.6									Midvale Lutheran Church. On Tokay Blvd, near door #1.
085	4337 Wakefield St	Wakefield St		12.0								Corner piece of ramp at Wakefield St/S Midvale Blvd, no DWF needed. Tie to existing with rebar.
085	445 Westmorland Blvd	Birch Ave	26.7									
085	445 Westmorland Blvd	Birch Ave	53.3									
085	450 Westmorland Blvd	Birch Ave	80.0									
085	450 Westmorland Blvd	Birch Ave	26.7									
085	501 Westmorland Blvd	Meyer Ave	32.0									
085	502 Westmorland Blvd	Meyer Ave	53.3									
085	509 Westmorland Blvd	Winnemac Ave	53.3									SAS half/half in walk and terrace
085	514 Westmorland Blvd	Winnemac Ave	20.0									
085	3809 Winnemac Ave	Winnemac Ave	53.3									
085	3814 Winnemac Ave	Winnemac Ave	53.3									open lot frontage east of 3814
085	3815 Winnemac Ave	Winnemac Ave	26.7									
085	3819 Winnemac Ave	Winnemac Ave	26.7									at driveway, will need asphalt repair
085	3820 Winnemac Ave	Winnemac Ave	58.6									
085	3831 Winnemac Ave	Winnemac Ave	53.3									
085	3902 Winnemac Ave	Winnemac Ave	26.7									
085	3902 Winnemac Ave	Winnemac Ave	53.3									
085	3906 Winnemac Ave	Winnemac Ave	26.7									
085	3907 Winnemac Ave	Winnemac Ave	32.0									at driveway, will need asphalt repair
085	3910 Winnemac Ave	Winnemac Ave	32.0									at driveway
085	3914 Winnemac Ave	Winnemac Ave	53.3									
085	3919 Winnemac Ave	Winnemac Ave	26.7									
085	3920 Winnemac Ave	Winnemac Ave	111.9									
085	4005 Winnemac Ave	Winnemac Ave	106.6									
085	4009 Winnemac Ave	Winnemac Ave	53.3									1sq extends over PL onto 4005
085	4010 Winnemac Ave	Winnemac Ave	32.0									
085	4011 Winnemac Ave	Winnemac Ave	85.3									
085	4017 Winnemac Ave	Winnemac Ave	32.0									
085	4018 Winnemac Ave	Winnemac Ave	53.3									
085	4021 Winnemac Ave	Winnemac Ave	34.6									
085	4022 Winnemac Ave	Winnemac Ave	26.7									
085	4025 Winnemac Ave	Winnemac Ave	58.6									1sq at driveway, gravel drive
085	4025 Winnemac Ave	Winnemac Ave	85.3									
085	4118 Winnemac Ave	Winnemac Ave	44.0									at driveway
085	4118 Winnemac Ave	Winnemac Ave	40.0									
085	4124 Winnemac Ave	Winnemac Ave	40.0									
085	4125 Winnemac Ave	Winnemac Ave	26.7									at driveway
086	718 Cabot Ln	Cabot Ln	85.3							1		SAS adjust in section, swap out old casting
086	802 Cabot Ln	Cabot Ln	85.3									
086	810 Cabot Ln	Cabot Ln	111.9									
086	810 Cabot Ln	Cabot Ln	26.7									at driveway
086	814 Cabot Ln	Cabot Ln	26.7									
086	818 Cabot Ln	Cabot Ln	74.6									section at PL 822, 4sq total
086	822 Cabot Ln	Cabot Ln	42.6									section at PL 818, 4sq total
086	826 Cabot Ln	Cabot Ln	111.9									

**District 11 Sidewalk Repairs
Contract #8753**

Ward	Address	Frontage	Remove & Replace 5" Sidewalk (SF)	Remove & Replace 7" Sidewalk (SF)	5" New Sidewalk (SF)	7" New Sidewalk (SF)	Remove Concrete Sidewalk & Drive (SF)	Bus Pads (SF)	Remove & Replace C&G (LF)	Adj. MH (EA)	Detectable Warning Field (SF)	Comments
086	603 Charles Ln	Charles Ln	32.0									
086	610 Charles Ln	Charles Ln	26.7									
086	613 Charles Ln	Charles Ln	64.0									
086	617 Charles Ln	Charles Ln	111.9									
086	618 Charles Ln	Charles Ln	64.0									
086	621 Charles Ln	Charles Ln	26.7									at driveway
086	622 Charles Ln	Charles Ln	26.7									
086	625 Charles Ln	Charles Ln	138.6									
086	630 Charles Ln	Charles Ln	80.0									
086	630 Charles Ln	Charles Ln	30.0									section along cut thru path between 630 and 634, western most section
086	630 Charles Ln	Charles Ln	126.0									section along cut thru path between 630 and 634
086	630 Charles Ln	Charles Ln	36.0									section along cut thru path between 630 and 634
086	633 Charles Ln	Charles Ln	84.0									section along cut thru path between 633 and 629
086	633 Charles Ln	Charles Ln	30.0									section along cut thru path between 633 and 629
086	633 Charles Ln	Charles Ln	84.0									section along cut thru path between 633 and 629
086	633 Charles Ln	Charles Ln	60.0									section along cut thru path between 633 and 629
086	634 Charles Ln	Charles Ln	32.0									at driveway
086	638 Charles Ln	Charles Ln	26.7									
086	641 Charles Ln	Charles Ln	53.3									
086	642 Charles Ln	Charles Ln	53.3									
086	650 Charles Ln	Charles Ln	53.3									
086	650 Charles Ln	Charles Ln	32.0									
086	650 Charles Ln	Charles Ln	53.3									at driveway
086	657 Charles Ln	Charles Ln	53.3									
086	609 Constitution Ln	Constitution Ln	80.0									
086	614 Constitution Ln	Constitution Ln	85.3									
086	630 Constitution Ln	Constitution Ln	26.7									
086	701 Dearholt Rd	Dearholt Rd	53.3									section behind ramp
086	701 Dearholt Rd	Odana Rd	80.0									
086	702 Dearholt Rd	Odana Rd	85.3									private tree at back of walk
086	4409 Herrick Ln	York St	106.6									
086	602 Hilltop Dr	Tokay Blvd	48.0									section behind ramp, water valve will need to be adjusted
086	602 Hilltop Dr	Hilltop Dr	53.3									section at PL 610, 3sq total
086	610 Hilltop Dr	Hilltop Dr	26.7									section at PL 602, 3sq total
086	613 Hilltop Dr	Hilltop Dr	53.3									
086	621 Hilltop Dr	Hilltop Dr	111.9									
086	629 Hilltop Dr	Hilltop Dr	64.0									
086	4802 Holiday Dr	Hilltop Dr	26.7									
086	4809 Holiday Dr	Holiday Dr	26.7									at driveway, brick pavers at front and back of walk
086	4809 Holiday Dr	Holiday Dr	80.0									
086	4817 Holiday Dr	Holiday Dr	26.7									at driveway
086	4834 Holiday Dr	Holiday Dr	26.7									at driveway
086	4906 Holiday Dr	Holiday Dr	32.0									
086	4914 Holiday Dr	Holiday Dr	53.3									
086	4914 Holiday Dr	Holiday Dr	26.7									
086	4917 Holiday Dr	Holiday Dr	26.7									at driveway
086	4921 Holiday Dr	Holiday Dr	26.7									
086	4921 Holiday Dr	Holiday Dr	80.0									1sq extends over PL onto 4925
086	4922 Holiday Dr	Holiday Dr	53.3									
086	4922 Holiday Dr	Holiday Dr	32.0									
086	4925 Holiday Dr	Wedgewood Way	53.3									
086	5009 Holiday Dr	Holiday Dr	26.7									

**District 11 Sidewalk Repairs
Contract #8753**

Ward	Address	Frontage	Remove & Replace 5" Sidewalk (SF)	Remove & Replace 7" Sidewalk (SF)	5" New Sidewalk (SF)	7" New Sidewalk (SF)	Remove Concrete Sidewalk & Drive (SF)	Bus Pads (SF)	Remove & Replace C&G (LF)	Adj. MH (EA)	Detectable Warning Field (SF)	Comments
086	5010 Holiday Dr	Holiday Dr	32.0									at driveway
086	5017 Holiday Dr	Holiday Dr	26.7									
086	5109 Holiday Dr	Holiday Dr	26.7									at driveway
086	602 S Midvale Blvd	S Midvale Blvd						80.0				(11-14) W side of S Midvale Blvd, S of Tokay Blvd. Bus pad only (approx. 10'x8').
086	602 S Midvale Blvd	S Midvale Blvd							10.0			curb repair at ramp, will need asphalt repair
086	602 S Midvale Blvd	Tokay Blvd	80.0									section behind ramp
086	618 S Midvale Blvd	S Midvale Blvd	165.2									
086	626 S Midvale Blvd	S Midvale Blvd	85.3									
086	658 S Midvale Blvd	S Midvale Blvd	111.9									retaining wall may be on top of back of walk?
086	702 S Midvale Blvd	Odana Rd	26.7									gas valve within section
086	830 S Midvale Blvd	S Midvale Blvd	80.0									at driveway
086	850 S Midvale Blvd	S Midvale Blvd	30.0									Sidewalk easement between 4402-4409 Vale Cir, near bike path.
086	850 S Midvale Blvd	S Midvale Blvd	32.0									Sidewalk easement between 4402-4409 Vale Cir, near bike path.
086	702 Odana Ln	Odana Ln	26.7									section at 708 Odana Ln frontage, multi unit complex
086	4405 Odana Rd	Odana Rd	165.2									1sq at driveway
086	4413 Odana Rd	Odana Rd	26.7									at driveway
086	4414 Odana Rd	Odana Rd	32.0									
086	4502 Odana Rd	Odana Rd					1.0					remove only portion of ramp corner and restore area with topsoil, seeding and matting
086	4634 Odana Rd	Odana Rd	26.7									
086	4642 Odana Rd	Orchard Dr	26.7									
086	4642 Odana Rd	Odana Rd		96.0					13.0		8	ramp and curb repair
086	4710 Odana Rd	Odana Rd	85.3									
086	4734 Odana Rd	Odana Rd							20.0			curb repair at ramp, need type "X" curb
086	4802 Odana Rd	Hilltop Dr	58.6									at driveway
086	4802 Odana Rd	Odana Rd		108.0					12.0		8	ramp and curb repair
086	4830 Odana Rd	Odana Rd	32.0									at driveway
086	4926 Odana Rd	Odana Rd		108.0					12.0		8	ramp and curb repair, need type "X" curb
086	5006 Odana Rd	Odana Rd	32.0									
086	5010 Odana Rd	Odana Rd	80.0									private tree at back of walk
086	5021 Odana Rd	Odana Rd	53.3									
086	5101 Odana Rd	Odana Rd	53.3									
086	5205 Odana Rd	Odana Rd	106.6									
086	5209 Odana Rd	Odana Rd	32.0									at driveway
086	5218 Odana Rd	Odana Rd	53.3									Westwood Church, 5210 frontage
086	5218 Odana Rd	S Segoe Rd	106.6									Westwood Church, 645 Segoe frontage
086	5301 Odana Rd	Odana Rd	58.6									
086	5302 Odana Rd	S Segoe Rd	53.3							1		SAS adjust and swap out old casting, 5302-5314 Odana apts
086	5302 Odana Rd	Odana Rd	26.7									section closer to Segoe int, 5302-5314 Odana apts
086	5302 Odana Rd	S Segoe Rd	26.7									section across from park frontage, 5302-5314 Odana apts
086	5302 Odana Rd	S Segoe Rd	26.7									5302-5314 Odana apts
086	5302 Odana Rd	S Segoe Rd	26.7									northern most section, 5302-5314 Odana apts
086	5302 Odana Rd	Odana Rd		58.6								7" at commercial driveway, 5302-5314 Odana apts
086	5302 Odana Rd	Odana Rd	37.3									section closer to 5224, 5302-5314 Odana apts
086	5302 Odana Rd	S Segoe Rd	26.7									section closer to Odana int, 5302-5314 Odana apts
086	5321 Odana Rd	Odana Rd	80.0									1sq extends over PL onto 5317
086	611 Odell St	Wakefield St	53.3									
086	614 Odell St	Odell St	26.7									at driveway
086	618 Odell St	Odell St	80.0									at driveway
086	622 Odell St	Odell St	53.3									section at PL 626, 6sq total
086	626 Odell St	Odell St	111.9									section at PL 622, 6sq total, SAS in terrace
086	626 Odell St	Odell St	80.0									1sq at driveway

**District 11 Sidewalk Repairs
Contract #8753**

Ward	Address	Frontage	Remove & Replace 5" Sidewalk (SF)	Remove & Replace 7" Sidewalk (SF)	5" New Sidewalk (SF)	7" New Sidewalk (SF)	Remove Concrete Sidewalk & Drive (SF)	Bus Pads (SF)	Remove & Replace C&G (LF)	Adj. MH (EA)	Detectable Warning Field (SF)	Comments
086	626 Odell St	Odell St	36.0									section along cut thru path between 626 and 630
086	626 Odell St	Odell St	102.0									section along cut thru path between 626 and 630
086	626 Odell St	Odell St	60.0									section along cut thru path between 626 and 630
086	630 Odell St	Odell St	32.0									
086	637 Odell St	Herrick Ln	170.6									
086	645 Odell St	Odell St	85.3									
086	657 Odell St	Odell St	26.7									at driveway
086	662 Odell St	Odell St		6.0								corner of ramp, tie w/ rebar
086	602 Orchard Dr	Tokay Blvd	26.7									at driveway
086	606 Orchard Dr	Orchard Dr	32.0									
086	609 Orchard Dr	Orchard Dr	53.3									
086	609 Orchard Dr	Orchard Dr	58.6									retaining wall on top of back of walk?
086	610 Orchard Dr	Orchard Dr	53.3									
086	613 Orchard Dr	Orchard Dr	26.7									
086	613 Orchard Dr	Orchard Dr	53.3									
086	614 Orchard Dr	Orchard Dr	53.3									
086	618 Orchard Dr	Orchard Dr	37.3									section at PL 622, 3sq total
086	618 Orchard Dr	Orchard Dr	26.7									
086	621 Orchard Dr	Orchard Dr	26.7									
086	622 Orchard Dr	Orchard Dr	42.6									section at PL 618, 3sq total
086	625 Orchard Dr	Orchard Dr	32.0									at driveway
086	629 Orchard Dr	Orchard Dr	26.7									
086	650 Orchard Dr	Orchard Dr	53.3									at driveway
086	650 Orchard Dr	Orchard Dr	26.7									
086	657 Orchard Dr	Orchard Dr	58.6									
086	602 Piper Dr	Tokay Blvd		55.0					22.0		8	ramp and curb repair
086	610 Piper Dr	Piper Dr	26.7									
086	618 Piper Dr	Piper Dr	26.7									
086	622 Piper Dr	Piper Dr	32.0									at driveway
086	634 Piper Dr	Piper Dr	170.6									
086	637 Piper Dr	Piper Dr	85.3									2sq at driveway
086	641 Piper Dr	Piper Dr	66.0									section along cut thru path between 641 and 637
086	641 Piper Dr	Piper Dr	106.6									
086	641 Piper Dr	Piper Dr	168.0									section along cut thru path between 641 and 637
086	4405 Rolla Ln	Rolla Ln	26.7									at driveway
086	4409 Rolla Ln	Rolla Ln	32.0									at driveway
086	4410 Rolla Ln	Rolla Ln	32.0									
086	4417 Rolla Ln	Rolla Ln	26.7									
086	4418 Rolla Ln	Rolla Ln	53.3									
086	4418 Rolla Ln	Rolla Ln	26.7									at driveway
086	4422 Rolla Ln	Rolla Ln	122.6									section at PL 4426, 6sq total
086	4425 Rolla Ln	Rolla Ln	85.3									1sq at driveway
086	4426 Rolla Ln	Rolla Ln	42.6									section at PL 4422, 6sq total
086	613 S Segoe Rd	S Segoe Rd	111.9									
086	621 S Segoe Rd	S Segoe Rd	26.7									at driveway
086	657 S Segoe Rd	S Segoe Rd	32.0									section between driveways of 653 and 649, 649 thru 657 are all one property
086	657 S Segoe Rd	S Segoe Rd		26.7								7" at commercial driveway, entrance to 649 building, 649 thru 657 are all one property
086	4709 Sherwood Rd	Sherwood Rd	26.7									at driveway
086	4737 Sherwood Rd	Sherwood Rd	26.7									

**District 11 Sidewalk Repairs
Contract #8753**

Ward	Address	Frontage	Remove & Replace 5" Sidewalk (SF)	Remove & Replace 7" Sidewalk (SF)	5" New Sidewalk (SF)	7" New Sidewalk (SF)	Remove Concrete Sidewalk & Drive (SF)	Bus Pads (SF)	Remove & Replace C&G (LF)	Adj. MH (EA)	Detectable Warning Field (SF)	Comments
086	4738 Sherwood Rd	Hilltop Dr		72.0					25.0		8	ramp and curb repair, need type "X" or possibly reject curb, will need asphalt repair, Oak Heights Park frontage, ramp at corner of Hilltop and Sherwood
086	4738 Sherwood Rd	Sherwood Rd	32.0									Oak Heights Park frontage on Sherwood
086	4801 Sherwood Rd	Hilltop Dr	53.3									
086	4801 Sherwood Rd	Hilltop Dr	85.3									
086	4818 Sherwood Rd	Sherwood Rd	26.7									
086	4901 Sherwood Rd	Sherwood Rd	32.0									
086	4906 Sherwood Rd	Sherwood Rd	80.0									section at PL 4910, 5sq total
086	4910 Sherwood Rd	Sherwood Rd	53.3									section at PL 4906, 5sq total
086	4910 Sherwood Rd	Sherwood Rd	26.7									at driveway
086	4925 Sherwood Rd	Wedgewood Way	32.0									
086	4925 Sherwood Rd	Wedgewood Way	26.7									
086	5002 Sherwood Rd	Wedgewood Way	26.7									
086	5006 Sherwood Rd	Sherwood Rd	58.6									at driveway
086	5009 Sherwood Rd	Sherwood Rd	26.7									
086	5010 Sherwood Rd	Sherwood Rd	26.7									
086	5010 Sherwood Rd	Sherwood Rd	26.7									at driveway
086	5014 Sherwood Rd	Sherwood Rd	26.7									
086	5113 Sherwood Rd	Sherwood Rd	32.0									
086	4401 Somerset Ln	Somerset Ln	26.7									at driveway
086	4402 Somerset Ln	Somerset Ln	80.0									
086	4405 Somerset Ln	Somerset Ln	53.3									at driveway
086	4406 Somerset Ln	Somerset Ln	26.7									
086	4414 Somerset Ln	Somerset Ln	80.0									1sq at driveway
086	4418 Somerset Ln	Somerset Ln	26.7									at driveway
086	4429 Somerset Ln	Somerset Ln		12.0								corner of ramp, tie w/ rebar
086	4405 Tokay Blvd	Tokay Blvd	58.6									at driveway
086	4409 Tokay Blvd	Tokay Blvd	53.3									
086	4409 Tokay Blvd	Tokay Blvd	32.0									
086	4409 Tokay Blvd	Tokay Blvd	32.0									
086	4601 Tokay Blvd	Tokay Blvd	32.0									
086	4601 Tokay Blvd	Tokay Blvd	58.6									
086	4605 Tokay Blvd	Tokay Blvd	58.6									
086	4805 Tokay Blvd	Tokay Blvd	26.7									
086	4813 Tokay Blvd	Tokay Blvd	32.0									at driveway
086	4909 Tokay Blvd	Tokay Blvd	34.6									brick pavers along back of walk
086	4921 Tokay Blvd	Tokay Blvd	26.7									at driveway
086	4925 Tokay Blvd	Tokay Blvd	26.7									
086	4925 Tokay Blvd	Tokay Blvd	32.0									
086	4929 Tokay Blvd	Wedgewood Way	26.7									
086	4929 Tokay Blvd	Tokay Blvd	26.7									
086	4929 Tokay Blvd	Wedgewood Way	106.6									
086	5005 Tokay Blvd	Tokay Blvd	138.6									
086	4501 Travis Ter	Travis Ter	37.3									at driveway
086	4501 Travis Ter	Travis Ter	53.3									
086	4402 Vale Cir	Vale Cir	85.3									
086	4409 Vale Cir	Vale Cir	26.7									At driveway
086	4413 Vale Cir	Vale Cir	26.7									At driveway
086	4417 Vale Cir	Vale Cir	26.7									
086	4421 Vale Cir	Vale	80.0									At driveway
086	4401 Waite Ln	S Midvale Blvd	53.3									
086	4406 Waite Ln	Waite Ln	26.7									at driveway

**District 11 Sidewalk Repairs
Contract #8753**

Ward	Address	Frontage	Remove & Replace 5" Sidewalk (SF)	Remove & Replace 7" Sidewalk (SF)	5" New Sidewalk (SF)	7" New Sidewalk (SF)	Remove Concrete Sidewalk & Drive (SF)	Bus Pads (SF)	Remove & Replace C&G (LF)	Adj. MH (EA)	Detectable Warning Field (SF)	Comments
086	4413 Waite Ln	Waite Ln	26.7									at driveway
086	4426 Waite Ln	Waite Ln	53.3									at driveway
086	4501 Wakefield St	Wakefield St	85.3									
086	4505 Wakefield St	Wakefield St	26.7									
086	4505 Wakefield St	Wakefield St	26.7									at driveway
086	4506 Wakefield St	Wakefield St	53.3									
086	4510 Wakefield St	Wakefield St	26.7									
086	4514 Wakefield St	Wakefield St	58.6									
086	777 S Whitney Way	S Whitney Way		48.0					10.0		8	median island ramp and curb repair, will need to tie curb to concrete pavement, median island ramp at Beltline off ramp onto Whitney Way
086	777 S Whitney Way	S Whitney Way	72.0									section in triangle island in between lanes of Beltline off ramp onto Whitney Way
086	4801 Woodburn Dr	Hilltop Dr	26.7									section behind ramp
086	4801 Woodburn Dr	Woodburn Dr	53.3									
086	4813 Woodburn Dr	Woodburn Dr	32.0									at driveway
086	4822 Woodburn Dr	Woodburn Dr	32.0									at driveway
086	4910 Woodburn Dr	Woodburn Dr	26.7									at driveway
086	4917 Woodburn Dr	Woodburn Dr	34.6									at driveway
086	4918 Woodburn Dr	Woodburn Dr	106.6									
086	4918 Woodburn Dr	Woodburn Dr	53.3									at driveway
086	4921 Woodburn Dr	Woodburn Dr	26.7									
086	5002 Woodburn Dr	Woodburn Dr	26.7									
086	5002 Woodburn Dr	Wedgewood Way	80.0									
086	5005 Woodburn Dr	Woodburn Dr	26.7									
086	5010 Woodburn Dr	Woodburn Dr	32.0									at driveway
086	657 York St	York St	53.3									at driveway
087	442 Agnes Dr	Keating Ter	26.7									
087	4625 Ames St	Ames St	26.7									
087	4709 Ames St	Ames St	53.3									
087	4909 Ascot Ln	Ascot Ln	26.7									
087	4909 Ascot Ln	Ascot Ln	111.9									
087	4913 Ascot Ln	Ascot Ln		53.3								7" at commercial driveway between 4913 and 4909
087	4914 Ascot Ln	Ascot Ln	26.7									
087	4914 Ascot Ln	Ascot Ln	26.7									section along parking lot, asphalt at back of walk
087	4921 Ascot Ln	Ascot Ln	53.3									
087	4922 Ascot Ln	Ascot Ln	32.0									section next to driveway
087	401 Berwyn Dr	Mineral Point Rd	32.0									
087	401 Berwyn Dr	Berwyn Dr	26.7									at driveway to 4 unit apt
087	404 Berwyn Dr	Mineral Point Rd						60.0				(11-06) S side of Mineral Point Rd, W of Berwyn Dr. Bus pad only (approx. 10'x6').
087	417 Berwyn Dr	Berwyn Dr	80.0									419 Berwyn frontage
087	418 Berwyn Dr	Berwyn Dr	111.9									
087	418 Berwyn Dr	Berwyn Dr		30.0								corner of ramp
087	426 Berwyn Dr	Groton Ln	26.7									section at 1st tree west of Berwyn
087	426 Berwyn Dr	Groton Ln	26.7									
087	426 Berwyn Dr	Berwyn Dr	58.6									
087	429 Berwyn Dr	Berwyn Dr	26.7									
087	434 Berwyn Dr	Berwyn Dr	26.7									
087	454 Berwyn Dr	Tocora Ln	85.3									
087	457 Berwyn Dr	Berwyn Dr	170.6									2sq at driveway
087	461 Berwyn Dr	Berwyn Dr	26.7									at driveway
087	474 Berwyn Dr	Phillip Ln	111.9									

District 11 Sidewalk Repairs

Contract #8753

Ward	Address	Frontage	Remove & Replace 5" Sidewalk (SF)	Remove & Replace 7" Sidewalk (SF)	5" New Sidewalk (SF)	7" New Sidewalk (SF)	Remove Concrete Sidewalk & Drive (SF)	Bus Pads (SF)	Remove & Replace C&G (LF)	Adj. MH (EA)	Detectable Warning Field (SF)	Comments
087	474 Berwyn Dr	Berwyn Dr					224.0		18.0			remove only apron and restore terrace with topsoil, seeding and matting; replace curb section with full head, **100% assessed to property owner, old apron/curb never addressed after new apron installed**
087	474 Berwyn Dr	Berwyn Dr	26.7									
087	474 Berwyn Dr	Berwyn Dr		28.0								corner of ramp
087	474 Berwyn Dr	Berwyn Dr	111.9									
087	454 Charles Ln	Charles Ln	32.0									at driveway
087	458 Charles Ln	Charles Ln	26.7									
087	466 Charles Ln	Charles Ln	36.0									section along cut thru path between 466 and 470
087	470 Charles Ln	Charles Ln	53.3									
087	473 Charles Ln	Charles Ln	80.0									
087	473 Charles Ln	Charles Ln	26.7									at driveway
087	477 Charles Ln	Charles Ln	80.0									
087	486 Charles Ln	Charles Ln	58.6									1sq at driveway
087	509 Charles Ln	Charles Ln	32.0									at driveway
087	522 Charles Ln	Charles Ln	26.7									at driveway
087	529 Charles Ln	Charles Ln	53.3									
087	533 Charles Ln	Charles Ln	53.3									
087	533 Charles Ln	Charles Ln	26.7									at driveway
087	510 Edward St	Edward St	106.6									
087	518 Edward St	Edward St	53.3									
087	526 Edward St	Edward St	85.3									
087	533 Edward St	Edward St	53.3									
087	534 Edward St	Edward St	106.6									
087	4913 Groton Ln	Groton Ln	26.7									at driveway
087	4913 Groton Ln	Groton Ln	80.0									
087	509 Hilltop Dr	Hilltop Dr	26.7									
087	509 Hilltop Dr	Hilltop Dr	53.3									
087	525 Hilltop Dr	Hilltop Dr	26.7									at driveway
087	529 Hilltop Dr	Hilltop Dr	26.7									
087	538 Hilltop Dr	Hilltop Dr	106.6									
087	4809 Hillview Ter	Edward St	26.7									at driveway
087	432 Hilton Dr	Hilton Dr	26.7									
087	432 Hilton Dr	Hilton Dr		54.0					13.0		8	ramp and curb repair, water valve in ramp
087	435 Hilton Dr	Hilton Dr	53.3									
087	439 Hilton Dr	Hilton Dr	80.0									at driveway
087	453 Hilton Dr	Hilton Dr	80.0									
087	453 Hilton Dr	Hilton Dr	80.0									**100% assessed to property owner, damaged from private contractor.**
087	453 Hilton Dr	Hilton Dr	80.0									6sq total section
087	460 Hilton Dr	Hilton Dr	106.6									6sq total section
087	461 Hilton Dr	Hilton Dr	26.7									
087	464 Hilton Dr	Hilton Dr	80.0									
087	469 Hilton Dr	Hilton Dr	26.7									
087	469 Hilton Dr	Hilton Dr	80.0									1sq at driveway
087	476 Hilton Dr	Hilton Dr	85.3									1sq at driveway
087	484 Hilton Dr	Hilton Dr	106.6									
087	488 Hilton Dr	Hilton Dr	53.3									
087	488 Hilton Dr	Hilton Dr	26.7									
087	4401 Keating Ter	Keating Ter	32.0									
087	4409 Keating Ter	Keating Ter	53.3									
087	4409 Keating Ter	Togstad Glenn	32.0									at driveway

**District 11 Sidewalk Repairs
Contract #8753**

Ward	Address	Frontage	Remove & Replace 5" Sidewalk (SF)	Remove & Replace 7" Sidewalk (SF)	5" New Sidewalk (SF)	7" New Sidewalk (SF)	Remove Concrete Sidewalk & Drive (SF)	Bus Pads (SF)	Remove & Replace C&G (LF)	Adj. MH (EA)	Detectable Warning Field (SF)	Comments
087	4501 Keating Ter	Keating Ter	53.3									
087	4502 Keating Ter	Keating Ter	26.7									
087	4506 Keating Ter	Keating Ter	165.2									
087	4509 Keating Ter	Keating Ter	26.7									at driveway
087	4602 Keating Ter	Keating Ter	26.7									
087	4609 Keating Ter	Charles Ln	26.7									
087	4614 Keating Ter	Keating Ter	26.7									at driveway
087	4629 Keating Ter	Keating Ter	111.9									
087	4634 Keating Ter	Orchard Dr	32.0									
087	4710 Keating Ter	Keating Ter	26.7									
087	4902 Laub Ln	Laub Ln	53.3									
087	4914 Laub Ln	Laub Ln	53.3									
087	4922 Laub Ln	Laub Ln	80.0									section behind ramp
087	5002 Manor Cross	S Segoe Rd		48.0							8	ramp
087	5002 Manor Cross	S Segoe Rd	159.9									lower sidewalk for ADA ramp
087	5018 Manor Cross	Rushmore Ln	26.7									at driveway
087	5102 Manor Cross	Manor Cross	53.3									1sq at driveway
087	5102 Manor Cross	Manor Cross		108.0					14.0		8	ramp and curb repair
087	5102 Manor Cross	Manor Cross	186.6									lower sidewalk for ADA ramp
087	470 S Midvale Blvd	S Midvale Blvd	100.0					90.0				(11-15) W side of S Midvale Blvd, S of midblock crossing. Bus pad only (approx. 10'x9').
087	474 S Midvale Blvd	S Midvale Blvd	26.7									at driveway
087	502 S Midvale Blvd	Ames St	26.7									
087	514 S Midvale Blvd	S Midvale Blvd	53.3									at driveway
087	526 S Midvale Blvd	S Midvale Blvd	26.7									at driveway
087	530 S Midvale Blvd	S Midvale Blvd	53.3									
087	530 S Midvale Blvd	S Midvale Blvd	53.3									
087	417 Mineau Pkwy	Mineau Pkwy	26.7									
087	421 Mineau Pkwy	Mineau Pkwy	26.7									
087	425 Mineau Pkwy	Mineau Pkwy	32.0									at driveway
087	429 Mineau Pkwy	Mineau Pkwy	32.0									
087	433 Mineau Pkwy	Mineau Pkwy	53.3									at driveway
087	4601 Mineral Point Rd	Mineral Point Rd	26.7									at driveway
087	4709 Mineral Point Rd	Mineral Point Rd	26.7									
087	4709 Mineral Point Rd	Mineral Point Rd	26.7									at driveway
087	4709 Mineral Point Rd	Mineral Point Rd	32.0									section behind ramp
087	412 Orchard Dr	Orchard Dr	58.6									
087	412 Orchard Dr	Orchard Dr	26.7									
087	413 Orchard Dr	Orchard Dr	53.3									at driveway
087	418 Orchard Dr	Orchard Dr	26.7									
087	449 Orchard Dr	Orchard Dr	26.7									private tree at back of walk
087	449 Orchard Dr	Orchard Dr	32.0									
087	450 Orchard Dr	Orchard Dr	53.3									at driveway
087	465 Orchard Dr	Orchard Dr		28.0					13.0		8	ramp and curb repair going to path
087	465 Orchard Dr	Orchard Dr	26.7									
087	469 Orchard Dr	Orchard Dr	85.3									
087	470 Orchard Dr	Orchard Dr	32.0									at driveway
087	490 Orchard Dr	Orchard Dr	26.7									at driveway
087	494 Orchard Dr	Ames St	26.7									
087	494 Orchard Dr	Orchard Dr		42.0								corner of ramp
087	502 Orchard Dr	Ames St	26.7									
087	505 Orchard Dr	Orchard Dr	26.7									at driveway
087	506 Orchard Dr	Orchard Dr	32.0									

District 11 Sidewalk Repairs

Contract #8753

Ward	Address	Frontage	Remove & Replace 5" Sidewalk (SF)	Remove & Replace 7" Sidewalk (SF)	5" New Sidewalk (SF)	7" New Sidewalk (SF)	Remove Concrete Sidewalk & Drive (SF)	Bus Pads (SF)	Remove & Replace C&G (LF)	Adj. MH (EA)	Detectable Warning Field (SF)	Comments
087	509 Orchard Dr	Orchard Dr	111.9									
087	513 Orchard Dr	Orchard Dr	80.0									
087	513 Orchard Dr	Orchard Dr	26.7									at driveway
087	513 Orchard Dr	Orchard Dr	32.0									private tree at back of walk
087	514 Orchard Dr	Orchard Dr	26.7									
087	517 Orchard Dr	Orchard Dr	32.0									
087	521 Orchard Dr	Orchard Dr	53.3									
087	10 Parklawn Pl	Parklawn Pl	53.3									at driveway, will need asphalt repair
087	17 Parklawn Pl	Parklawn Pl	26.7									at driveway, will need asphalt repair
087	2 Parklawn Pl	Parklawn Pl	58.6									private tree at back of walk
087	6 Parklawn Pl	Parklawn Pl	26.7									at driveway
087	4909 Phillip Ln	Phillip Ln	53.3									
087	4913 Phillip Ln	Phillip Ln	53.3									1sq extends over PL onto 4909
087	4913 Phillip Ln	Phillip Ln	53.3									at driveway
087	4914 Phillip Ln	Phillip Ln	26.7									
087	501 Piper Dr	Piper Dr	26.7									at driveway
087	501 Piper Dr	Piper Dr	26.7									
087	502 Piper Dr	Piper Dr	32.0									
087	510 Piper Dr	Piper Dr	26.7									at driveway
087	514 Piper Dr	Piper Dr	106.6									
087	518 Piper Dr	Piper Dr	26.7									
087	526 Piper Dr	Piper Dr	53.3									
087	529 Piper Dr	Piper Dr	26.7									
087	417 Presidential Ln	Presidential Ln	58.6									
087	433 Presidential Ln	Presidential Ln	106.6									
087	438 Presidential Ln	Presidential Ln	26.7									at driveway
087	441 Presidential Ln	Presidential Ln	26.7									
087	455 Presidential Ln	Presidential Ln	26.7									at driveway
087	459 Presidential Ln	Presidential Ln	53.3									
087	459 Presidential Ln	Presidential Ln	32.0									at driveway
087	459 Presidential Ln	Presidential Ln	53.3									1sq at driveway
087	460 Presidential Ln	Presidential Ln	26.7									at driveway
087	464 Presidential Ln	Presidential Ln	138.6									
087	467 Presidential Ln	Presidential Ln	111.9									
087	472 Presidential Ln	Presidential Ln	80.0									
087	484 Presidential Ln	Presidential Ln	26.7									
087	491 Presidential Ln	Presidential Ln	26.7									
087	492 Presidential Ln	Presidential Ln	26.7									
087	509 Presidential Ln	Presidential Ln	32.0									at driveway
087	517 Presidential Ln	Presidential Ln	138.6									
087	406 Rushmore Ln	Mineral Point Rd	53.3									backside of property on Mineral Pt frontage, 2nd building west of Presidential Ln int
087	406 Rushmore Ln	Mineral Point Rd	26.7									backside of property on Mineral Pt frontage, 2nd building west of Presidential Ln int
087	414 Rushmore Ln	Mineral Point Rd	75.0			100.0			100.0			(11-08) S side of Mineral Point Rd, E of Racine Rd. Bus pad (approx. 10'x10') and walkway (approx. 20'x5').
087	414 Rushmore Ln	Mineral Point Rd	126.0									section is between main line sidewalk and ramp, backside of property on Mineral Pt frontage across from Racine Rd int
087	414 Rushmore Ln	Mineral Point Rd		42.0					20.0		8	ramp and curb repair next to bus pad, need type "X" curb, backside of property on Mineral Pt frontage across from Racine Rd int
087	467 Rushmore Ln	Rushmore Ln	53.3									at driveway
087	472 Rushmore Ln	Rushmore Ln	53.3									1sq at driveway
087	472 Rushmore Ln	Rushmore Ln	26.7									

**District 11 Sidewalk Repairs
Contract #8753**

Ward	Address	Frontage	Remove & Replace 5" Sidewalk (SF)	Remove & Replace 7" Sidewalk (SF)	5" New Sidewalk (SF)	7" New Sidewalk (SF)	Remove Concrete Sidewalk & Drive (SF)	Bus Pads (SF)	Remove & Replace C&G (LF)	Adj. MH (EA)	Detectable Warning Field (SF)	Comments
087	476 Rushmore Ln	Rushmore Ln	106.6									
087	484 Rushmore Ln	Rushmore Ln	32.0									
087	529 Rushmore Ln	Manor Cross		80.0							8	ramp
087	1 Science Ct	Science Ct		42.0								7" at commercial driveway, will need asphalt repair
087	1 Science Ct	Science Ct	144.0									
087	1 Science Ct	Science Ct		12.0								corner of ramp, tie w/ rebar
087	1 Science Ct	Science Dr	60.0									section behind ramp, AT&T manhole within
087	11 Science Ct	Mineral Point Rd	25.0									preschool/daycare building on Mineral Pt frontage
087	2 Science Ct	Science Dr	36.0									
087	2 Science Ct	Science Dr	36.0									
087	2 Science Ct	Science Ct		72.0							8	ramp at corner of Science Ct and Science Dr
087	2 Science Ct	Science Ct	30.0									section behind ramp
087	406 Science Dr	Mineral Point Rd	25.0									
087	406 Science Dr	S Whitney Way	85.3									property at south east corner of Whitney Way and Mineral Pt
087	406 Science Dr	Science Dr	42.0									
087	406 Science Dr	Mineral Point Rd	25.0									section behind bus pad
087	406 Science Dr	Mineral Point Rd	50.0									utility handhole within section, **handhole is very high and need to coordinate with utility company to adjust**
087	406 Science Dr	Mineral Point Rd	25.0									section by inlets
087	406 Science Dr	Science Dr		78.0								7" at commercial driveway
087	455 Science Dr	Science Dr	90.0									
087	455 Science Dr	Science Dr	126.0									section by fire hydrant
087	465 Science Dr	Science Dr		66.0								7" at commercial driveway
087	465 Science Dr	Science Dr	60.0									
087	465 Science Dr	Science Dr	96.0									
087	465 Science Dr	Science Dr	36.0									
087	505 Science Dr	Science Dr		72.0								7" at commercial driveway, will need asphalt repair, entrance for 575-605 Science Dr, western most driveway of multi building property
087	621 Science Dr	Science Dr	108.0									section between driveways, UW Health parking lot frontage
087	621 Science Dr	Science Dr		72.0								7" at commercial driveway, section is on east side of driveway, will need asphalt repair, center of driveway splits properties of 645 and 621 Science Dr, UW Health parking lot frontage
087	635 Science Dr	Tokay Blvd		32.0								7" at commercial driveway on Tokay frontage
087	635 Science Dr	Tokay Blvd	32.0									section just west of driveway on Tokay frontage
087	635 Science Dr	Tokay Blvd	26.7									section closer to Whitney Way int on Tokay frontage
087	644 Science Dr	S Whitney Way						30.0				(11-09) E side of S Whitney Way, N of Science Dr. Bus pad only (approx. 6'x5').
087	645 Science Dr	Science Dr		36.0								7" at commercial driveway, western entrance near building
087	645 Science Dr	Science Dr	66.0									section at 1st tree east of Whitney Way int
087	645 Science Dr	Science Dr		36.0								7" at commercial driveway, eastern driveway entrance, section on west side of driveway, (center of driveway splits 645 and 621 Science Dr properties)
087	426 S Segoe Rd	S Segoe Rd	26.7									
087	441 S Segoe Rd	S Segoe Rd	26.7									at driveway
087	465 S Segoe Rd	S Segoe Rd	133.3									
087	473 S Segoe Rd	S Segoe Rd	26.7									
087	474 S Segoe Rd	S Segoe Rd	80.0									
087	482 S Segoe Rd	S Segoe Rd	80.0									
087	482 S Segoe Rd	S Segoe Rd	53.3									
087	501 S Segoe Rd	S Segoe Rd	106.6									
087	541 S Segoe Rd	S Segoe Rd		44.0							8	ramp
087	570 S Segoe Rd	S Segoe Rd	106.6									1sq at driveway, 1sq extends over PL onto 566

**District 11 Sidewalk Repairs
Contract #8753**

Ward	Address	Frontage	Remove & Replace 5" Sidewalk (SF)	Remove & Replace 7" Sidewalk (SF)	5" New Sidewalk (SF)	7" New Sidewalk (SF)	Remove Concrete Sidewalk & Drive (SF)	Bus Pads (SF)	Remove & Replace C&G (LF)	Adj. MH (EA)	Detectable Warning Field (SF)	Comments
087	610 S Segoe Rd	Tokay Blvd						40.0				(11-11) S side of Tokay Blvd, W of S Segoe Rd. Bus pad only (approx. 10'x4').
087	610 S Segoe Rd	Tokay Blvd	85.3									Church of Christ Scientist
087	610 S Segoe Rd	Tokay Blvd	133.3									section next to driveway, 7sq total, Church of Christ Scientist
087	610 S Segoe Rd	Tokay Blvd		58.6								7" at commercial driveway, 7sq total, Church of Christ Scientist
087	610 S Segoe Rd	Tokay Blvd	32.0									Church of Christ Scientist
087	614 S Segoe Rd	S Segoe Rd	53.3									
087	642 S Segoe Rd	S Segoe Rd	53.3									
087	4810 Tocora Ln	Tocora Ln	26.7									
087	4830 Tocora Ln	Berwyn Dr		50.0							8	bottom portion of ramp
087	4902 Tocora Ln	Berwyn Dr		99.0							8	bottom half of ramp
087	4902 Tocora Ln	Berwyn Dr	53.3									private tree at back of walk
087	4906 Tocora Ln	Tocora Ln	32.0									at driveway
087	4929 Tocora Ln	Hilton Dr	111.9									
087	445 Togstad Glenn	Togstad Glenn	58.6									
087	465 Togstad Glenn	Togstad Glenn	53.3									
087	465 Togstad Glenn	Togstad Glenn	26.7									at driveway
087	469 Togstad Glenn	Togstad Glenn	26.7									at driveway
087	469 Togstad Glenn	Togstad Glenn							12.0			curb repair at ramp leading to path
087	489 Togstad Glenn	Ames St	53.3									
087	490 Togstad Glenn	Ames St	26.7									
087	501 Togstad Glenn	Togstad Glenn	53.3									
087	501 Togstad Glenn	Togstad Glenn	143.9									
087	502 Togstad Glenn	Ames St	26.7									
087	502 Togstad Glenn	Ames St	80.0									
087	505 Togstad Glenn	Togstad Glenn	58.6									
087	514 Togstad Glenn	Togstad Glenn	58.6									
087	4402 Tokay Blvd	Tokay Blvd						70.0				(11-13) N side of Tokay Blvd, W of S Midvale Blvd. Bus pad only (approx. 10'x7').
087	4402 Tokay Blvd	Tokay Blvd	58.6									
087	4630 Tokay Blvd	Tokay Blvd	58.6									at driveway
087	4634 Tokay Blvd	Tokay Blvd	26.7									
087	4714 Tokay Blvd	Tokay Blvd	26.7									
087	4902 Tokay Blvd	Tokay Blvd	32.0									at driveway
087	4910 Tokay Blvd	Tokay Blvd	26.7									
087	5002 Tokay Blvd	Tokay Blvd						40.0				(11-12) N side of Tokay Blvd, E of S Segoe Rd. Bus pad only (approx. 10'x4').
087	5002 Tokay Blvd	Wedgewood Way	26.7									Slater Park frontage on Wedgewood
087	5002 Tokay Blvd	Wedgewood Way	80.0									Slater Park frontage on Wedgewood
087	5002 Tokay Blvd	Wedgewood Way	32.0									Slater Park frontage on Wedgewood
087	5117 Tokay Blvd	Tokay Blvd	133.3									
087	5117 Tokay Blvd	Tokay Blvd	26.7									at driveway
087	5117 Tokay Blvd	Tokay Blvd	53.3									at driveway
087	5121 Tokay Blvd	Tokay Blvd	85.3									section at shared driveway of 5121 and 5123, will need to notify both properties prior to replacement
087	5205 Tokay Blvd	Tokay Blvd	32.0									
087	5301 Tokay Blvd	Tokay Blvd	53.3									section behind bus pad/terrace concrete
087	5301 Tokay Blvd	Tokay Blvd	80.0									section east of bus pad and ramp/crossing
087	5306 Tokay Blvd	Tokay Blvd						40.0				(11-10) N side of Tokay Blvd, W of UW health Clinic. Bus pad only (approx. 8'x5').
087	5306 Tokay Blvd	Science Dr		108.0								7" at commercial driveway, western driveway entrance on Science Dr, UW Health building frontage at 621 Science

District 11 Sidewalk Repairs

Contract #8753

Ward	Address	Frontage	Remove & Replace 5" Sidewalk (SF)	Remove & Replace 7" Sidewalk (SF)	5" New Sidewalk (SF)	7" New Sidewalk (SF)	Remove Concrete Sidewalk & Drive (SF)	Bus Pads (SF)	Remove & Replace C&G (LF)	Adj. MH (EA)	Detectable Warning Field (SF)	Comments
087	5306 Tokay Blvd	Science Dr	72.0									section next to delivery entrance on Science Dr, east of UW Health building frontage
087	5306 Tokay Blvd	Tokay Blvd	26.7									TDS manhole in section
087	537 Wedgewood Way	Wedgewood Way	80.0									
087	537 Wedgewood Way	Wedgewood Way		42.0								corner of ramp
087	537 Wedgewood Way	Wedgewood Way	53.3									
087	699 S Whitney Way	S Whitney Way		26.7								7" at commercial driveway, northern entrance, CP Mart gas station
087	699 S Whitney Way	Odana Rd	85.3									CP Mart gas station
087	4406 Woods End	Woods End	26.7									
087	4502 Woods End	Woods End	26.7									at driveway
087	450 Woodside Ter	Woodside Ter	26.7									at driveway
087	454 Woodside Ter	Woodside Ter	26.7									at driveway
087	457 Woodside Ter	Woodside Ter	26.7									at driveway
087	465 Woodside Ter	Woodside Ter	53.3									
087	469 Woodside Ter	Woodside Ter							12.0			curb repair at ramp going to path
087	470 Woodside Ter	Woodside Ter		63.0					15.0		8	ramp and curb repair at path, need type "X" curb
087	470 Woodside Ter	Woodside Ter	26.7									section between ramp and path
087	478 Woodside Ter	Woodside Ter	53.3									
087	502 Woodside Ter	Woodside Ter	26.7									
087	526 Woodside Ter	Woodside Ter	26.7									
087	537 Woodside Ter	Woodside Ter	32.0									
088	3 Ashland Ct	Ashland Ct	26.7									at driveway
088	5 Ashland Ct	Mineral Point rd	53.3							1		sas adjust & replace casting, east of 4929
088	4809 Bayfield Ter	Bayfield Ter	26.7									
088	4813 Bayfield Ter	Bayfield Ter	80.0									
088	4826 Bayfield Ter	Bayfield Ter	53.3									
088	4901 Bayfield Ter	Bayfield Ter	36.0									cut thru path
088	4901 Bayfield Ter	Bayfield Ter	66.0									cut thru path
088	4901 Bayfield Ter	Bayfield Ter	30.0									cut thru path
088	4902 Bayfield Ter	Bayfield Ter	26.7									
088	4909 Bayfield Ter	Bayfield Ter	26.7									
088	4910 Bayfield Ter	Bayfield Ter	26.7									
088	4910 Bayfield Ter	Bayfield Ter	26.7									
088	4914 Bayfield Ter	Bayfield Ter	26.7									
088	4918 Bayfield Ter	Bayfield Ter	26.7									
088	5001 Bayfield Ter	Bayfield Ter	133.3									
088	5001 Bayfield Ter	Bayfield Ter	32.0									at driveway
088	5002 Bayfield Ter	Bayfield Ter	26.7									at driveway
088	5005 Bayfield Ter	Bayfield Ter	90.0									cut thru path
088	5005 Bayfield Ter	Bayfield Ter	66.0									cut thru path
088	5005 Bayfield Ter	Bayfield Ter	60.0									cut thru path
088	5005 Bayfield Ter	Bayfield Ter	60.0									cut thru path
088	5005 Bayfield Ter	Bayfield Ter	60.0									cut thru path
088	5005 Bayfield Ter	Bayfield Ter		56.0					20.0		8	ramp and curb repair, need type "X" curb, will need asphalt repair
088	5010 Bayfield Ter	Bayfield Ter	80.0									
088	5013 Bayfield Ter	Bayfield Ter	26.7									
088	5013 Bayfield Ter	Bayfield Ter		48.0					20.0		8	ramp and curb repair, need type "X" curb
088	5013 Bayfield Ter	Bayfield Ter	32.0									
088	5017 Bayfield Ter	Bayfield Ter	53.3									
088	5018 Bayfield Ter	Bayfield Ter	133.3									
088	5018 Bayfield Ter	Bayfield Ter	53.3									
088	5021 Bayfield Ter	Bayfield Ter	26.7									

**District 11 Sidewalk Repairs
Contract #8753**

Ward	Address	Frontage	Remove & Replace 5" Sidewalk (SF)	Remove & Replace 7" Sidewalk (SF)	5" New Sidewalk (SF)	7" New Sidewalk (SF)	Remove Concrete Sidewalk & Drive (SF)	Bus Pads (SF)	Remove & Replace C&G (LF)	Adj. MH (EA)	Detectable Warning Field (SF)	Comments
088	5025 Bayfield Ter	Bayfield Ter	26.7									
088	5026 Bayfield Ter	S Eau Claire Ave	106.6									at driveway
088	14 Cheyenne Cir	Cheyenne Cir	53.3									at driveway
088	6 Cheyenne Cir	Cheyenne Cir	53.3									
088	302 Cheyenne Trl	Cheyenne Trl	106.6									
088	330 Cheyenne Trl	Manitowoc Pkwy	80.0									
088	1 S Eau Claire Ave	S Eau Claire Ave	53.3									at driveway
088	15 S Eau Claire Ave	S Eau Claire Ave	53.3									
088	17 S Eau Claire Ave	S Eau Claire Ave	26.7									at driveway
088	17 S Eau Claire Ave	S Eau Claire Ave	80.0									to lower ramp
088	17 S Eau Claire Ave	S Eau Claire Ave		56.0					21.0		8	ramp and curb repair, need type "X" curb
088	2 S Eau Claire Ave	Regent St	32.0									
088	2 S Eau Claire Ave	S Eau Claire Ave	26.7									at driveway
088	33 S Eau Claire Ave	S Eau Claire Ave	26.7									at driveway
088	34 S Eau Claire Ave	S Eau Claire Ave	53.3									
088	46 S Eau Claire Ave	S Eau Claire Ave	53.3									
088	5 S Eau Claire Ave	S Eau Claire Ave	26.7									at driveway
088	50 S Eau Claire Ave	S Eau Claire Ave	26.7									
088	6 S Eau Claire Ave	S Eau Claire Ave	53.3									
088	9 S Eau Claire Ave	S Eau Claire Ave	26.7									at driveway
088	4710 Fond Du Lac Trl	Fond Du Lac Trl	26.7									
088	4717 Fond Du Lac Trl	Fond Du Lac Trl	26.7									
088	4722 Fond Du Lac Trl	Fond Du Lac Trl	106.6									
088	4805 Fond Du Lac Trl	Fond Du Lac Trl	26.7									
088	4814 Fond Du Lac Trl	Fond Du Lac Trl	106.6									1 sq at PL 4810
088	4818 Fond Du Lac Trl	Fond Du Lac Trl	106.6									
088	4822 Fond Du Lac Trl	Fond Du Lac Trl	80.0									
088	4901 Fond Du Lac Trl	Fond Du Lac Trl	373.1									entire frontage
088	4902 Fond Du Lac Trl	Fond Du Lac Trl	53.3									
088	4913 Fond Du Lac Trl	Fond Du Lac Trl	106.6									
088	4917 Fond Du Lac Trl	Fond Du Lac Trl	26.7									
088	4922 Fond Du Lac Trl	Fond Du Lac Trl	53.3									
088	4925 Fond Du Lac Trl	Fond Du Lac Trl	53.3									
088	4929 Fond Du Lac Trl	Fond Du Lac Trl	53.3									
088	4930 Fond Du Lac Trl	Fond Du Lac Trl	53.3									
088	4501 Gregg Rd	Gregg Rd	26.7									at driveway
088	4502 Gregg Rd	Hillcrest Dr	26.7									at driveway
088	4510 Gregg Rd	Gregg Rd	26.7									
088	4513 Gregg Rd	Gregg Rd	80.0									
088	4606 Gregg Rd	Gregg Rd	26.7									at driveway
088	4609 Gregg Rd	Gregg Rd	53.3									Robin Park greenway
088	4625 Gregg Rd	Gregg Rd	53.3									
088	4630 Gregg Rd	Gregg Rd	26.7									at driveway
088	4410 Hillcrest Dr	Hillcrest Dr	53.3									section heaved by public or private tree? Or possibly both?
088	4429 Hillcrest Dr	Hillcrest Dr	26.7									at driveway
088	4450 Hillcrest Dr	Mineral Point Rd	106.6									section along 4470 building frontage, multi building property 4450 thru 4470
088	4450 Hillcrest Dr	Hillcrest Dr	32.0									section along 4462 building frontage, multi building property 4450 thru 4470
088	4450 Hillcrest Dr	Hillcrest Dr		26.7								7" at commercial driveway, entrance between 4458 and 4462 buildings, multi building property 4450 thru 4470
088	4457 Hillcrest Dr	Hillcrest Dr	26.7									
088	4457 Hillcrest Dr	Hillcrest Dr	58.6									

**District 11 Sidewalk Repairs
Contract #8753**

Ward	Address	Frontage	Remove & Replace 5" Sidewalk (SF)	Remove & Replace 7" Sidewalk (SF)	5" New Sidewalk (SF)	7" New Sidewalk (SF)	Remove Concrete Sidewalk & Drive (SF)	Bus Pads (SF)	Remove & Replace C&G (LF)	Adj. MH (EA)	Detectable Warning Field (SF)	Comments
088	5101 Juneau Rd	Juneau Rd	106.6									
088	5111 Juneau Rd	Juneau Rd	58.6									
088	5129 Juneau Rd	Juneau Rd	58.6									at driveway
088	5134 Juneau Rd	Juneau Rd	85.3									
088	5137 Juneau Rd	Juneau Rd	26.7									
088	5141 Juneau Rd	Juneau Rd	106.6									
088	5150 Juneau Rd	Juneau Rd	111.9									1 sq at PL 5154
088	5159 Juneau Rd	Juneau Rd	26.7									
088	5159 Juneau Rd	S Eau Claire Ave	26.7									at driveway
088	5162 Juneau Rd	Juneau Rd	80.0									1 sq at PL 5158
088	5165 Juneau Rd	Juneau Rd	58.6									
088	5165 Juneau Rd	Juneau Rd							16.0			curb repair at ramp
088	5166 Juneau Rd	Juneau Rd	26.7									
088	5166 Juneau Rd	Juneau Rd	32.0									at driveway
088	9 Kewaunee Ct	Kewaunee Ct	36.0									cut thru path towards school
088	5010 La Crosse Ln	La Crosse Ln	32.0									
088	5014 La Crosse Ln	La Crosse Ln					54.0					remove only terrace walk and restore
088	5021 La Crosse Ln	Waukesha St	106.6									
088	5021 La Crosse Ln	La Crosse Ln	26.7									at driveway
088	5025 La Crosse Ln	La Crosse Ln	133.3									1 sq at PL 5021
088	5029 La Crosse Ln	La Crosse Ln	26.7									at driveway
088	5046 La Crosse Ln	La Crosse Ln	32.0									
088	5046 La Crosse Ln	La Crosse Ln	26.7									at driveway
088	5049 La Crosse Ln	La Crosse Ln	26.7									at driveway
088	5058 La Crosse Ln	La Crosse Ln	26.7									at driveway
088	5062 La Crosse Ln	La Crosse Ln	133.3									
088	5062 La Crosse Ln	La Crosse Ln		6.0								corner of ramp, tie with rebar
088	4701 Lafayette Dr	Regent St	32.0									at driveway
088	4702 Lafayette Dr	Regent St	53.3									
088	4702 Lafayette Dr	Regent St	111.9									
088	4702 Lafayette Dr	Lafayette Dr	80.0									at driveway
088	4706 Lafayette Dr	Lafayette Dr	26.7									
088	4709 Lafayette Dr	Lafayette Dr	80.0									1 sq at PL 4713
088	4714 Lafayette Dr	Lafayette Dr	26.7									
088	4714 Lafayette Dr	Lafayette Dr	32.0									
088	4714 Lafayette Dr	Lafayette Dr		96.0					18.0		8	ramp and curb repair, need type "X" curb
088	4714 Lafayette Dr	Fond Du Lac Trl	53.3									
088	4717 Lafayette Dr	Lafayette Dr	80.0									
088	4718 Lafayette Dr	Lafayette Dr	80.0									
088	4725 Lafayette Dr	Lafayette Dr	26.7									
088	4730 Lafayette Dr	Lafayette Dr	53.3									at driveway
088	4733 Lafayette Dr	Lafayette Dr	26.7									
088	4737 Lafayette Dr	Lafayette Dr	191.9									1 sq at PL 4741
088	4738 Lafayette Dr	Lafayette Dr	32.0									
088	4738 Lafayette Dr	Lafayette Dr	32.0									
088	4741 Lafayette Dr	Lafayette Dr	26.7									
088	4742 Lafayette Dr	Lafayette Dr	30.0									section along cut thru path
088	4742 Lafayette Dr	Lafayette Dr	165.2									2 sq at pl 4738
088	4742 Lafayette Dr	Lafayette Dr				42.0						new 7" terrace concrete at path
088	4742 Lafayette Dr	Lafayette Dr	106.6									
088	4746 Lafayette Dr	Lafayette Dr	53.3									
088	4746 Lafayette Dr	Lafayette Dr	85.3									
088	4754 Lafayette Dr	Lafayette Dr	58.6									1 sq at driveway

**District 11 Sidewalk Repairs
Contract #8753**

Ward	Address	Frontage	Remove & Replace 5" Sidewalk (SF)	Remove & Replace 7" Sidewalk (SF)	5" New Sidewalk (SF)	7" New Sidewalk (SF)	Remove Concrete Sidewalk & Drive (SF)	Bus Pads (SF)	Remove & Replace C&G (LF)	Adj. MH (EA)	Detectable Warning Field (SF)	Comments
088	4754 Lafayette Dr	Lafayette Dr	37.3									at driveway
088	5102 Manitowoc Pkwy	Racine Rd	26.7									at driveway
088	5102 Manitowoc Pkwy	Manitowoc Pkwy	106.6									
088	5109 Manitowoc Pkwy	Manitowoc Pkwy	26.7									at driveway
088	5117 Manitowoc Pkwy	Mineral Point Rd	53.3									
088	5118 Manitowoc Pkwy	Manitowoc Pkwy	26.7									at 5120
088	5121 Manitowoc Pkwy	Manitowoc Pkwy	53.3									on 5123
088	5209 Manitowoc Pkwy	Manitowoc Pkwy	26.7									
088	5210 Manitowoc Pkwy	Manitowoc Pkwy	26.7									at driveway
088	5215 Manitowoc Pkwy	Manitowoc Pkwy	80.0									
088	5216 Manitowoc Pkwy	Manitowoc Pkwy	26.7									at driveway
088	5217 Manitowoc Pkwy	Mineral Point Rd	26.7									east of Science Dr intersection
088	5217 Manitowoc Pkwy	Manitowoc Pkwy	26.7									at shared driveway
088	5301 Manitowoc Pkwy	Manitowoc Pkwy	80.0									
088	5305 Manitowoc Pkwy	Mineral Point Rd	26.7									
088	5313 Manitowoc Pkwy	Manitowoc Pkwy	80.0									at PL 5317, 5 sq total
088	5313 Manitowoc Pkwy	Manitowoc Pkwy	26.7									
088	5319 Manitowoc Pkwy	Manitowoc Pkwy	53.3									at PL 5315, 5 sq total
088	5319 Manitowoc Pkwy	Mineral Point Rd	26.7									
088	4805 Marathon Dr	Marathon Dr	53.3									
088	4825 Marathon Dr	Marathon Dr	32.0									
088	4825 Marathon Dr	Marathon Dr	53.3									at driveway
088	4834 Marathon Dr	Marathon Dr	32.0									
088	4834 Marathon Dr	Marathon Dr	26.7									
088	4838 Marathon Dr	Marathon Dr	26.7									
088	4838 Marathon Dr	Marathon Dr	80.0									
088	4901 Marathon Dr	Mineral Point Rd	30.0									at Berwyn intersection, between ramp and sidewalk
088	4901 Marathon Dr	Marathon Dr	26.7									
088	4905 Marathon Dr	Mineral Point Rd	75.0		25.0			100.0				(11-05) N side of Mineral Point Rd, W of Berwyn Dr. Bus pad (approx. 10'x10') and walkway (approx. 5'x5').
088	4910 Marathon Dr	Marathon Dr	26.7									
088	4910 Marathon Dr	Marathon Dr	26.7									
088	4917 Marathon Dr	Marathon Dr	26.7									at driveway
088	4917 Marathon Dr	Marathon Dr	80.0									
088	4921 Marathon Dr	Ashland Ct	159.9									
088	4921 Marathon Dr	Ashland Ct	26.7									at driveway
088	4932 Marathon Dr	Marathon Dr	26.7									
088	4932 Marathon Dr	Marathon Dr	26.7									at driveway
088	4937 Marathon Dr	Marathon Dr	26.7									@dw
088	4937 Marathon Dr	Marathon Dr	53.3									
088	4942 Marathon Dr	Marathon Dr	26.7									at driveway
088	4942 Marathon Dr	Marathon Dr	26.7									
088	5001 Marathon Dr	South Hill Dr	26.7									at driveway
088	5002 Marathon Dr	Marathon Dr	58.6									at driveway
088	5006 Marathon Dr	Marathon Dr	26.7									at driveway
088	5013 Marathon Dr	Marathon Dr	26.7									at driveway
088	5013 Marathon Dr	Marathon Dr	80.0									
088	5017 Marathon Dr	Marathon Dr	106.6									
088	5017 Marathon Dr	Marathon Dr	106.6									2 sq at driveway
088	5026 Marathon Dr	Marathon Dr	32.0									at driveway
088	5027 Marathon Dr	Marathon Dr	186.6									
088	5027 Marathon Dr	Marathon Dr	26.7									at driveway
088	5030 Marathon Dr	Marathon Dr	26.7									

**District 11 Sidewalk Repairs
Contract #8753**

Ward	Address	Frontage	Remove & Replace 5" Sidewalk (SF)	Remove & Replace 7" Sidewalk (SF)	5" New Sidewalk (SF)	7" New Sidewalk (SF)	Remove Concrete Sidewalk & Drive (SF)	Bus Pads (SF)	Remove & Replace C&G (LF)	Adj. MH (EA)	Detectable Warning Field (SF)	Comments
088	5035 Marathon Dr	Marathon Dr	80.0									
088	5039 Marathon Dr	Marathon Dr	80.0									
088	5042 Marathon Dr	Marathon Dr	159.9									
088	5051 Marathon Dr	Marathon Dr	53.3									
088	5066 Marathon Dr	Juneau Rd	53.3									
088	5067 Marathon Dr	Marathon Dr		56.0							8	ramp
088	5067 Marathon Dr	Marathon Dr	80.0									to lower ramp
088	5102 Marathon Dr	Marathon Dr	53.3									
088	5102 Marathon Dr	Juneau Rd	106.6									at driveway
088	5105 Marathon Dr	Marathon Dr	80.0									1 sq at driveway, 1 sq at PL 5109
088	5110 Marathon Dr	Marathon Dr	53.3									
088	5117 Marathon Dr	Marinette Trl	53.3									
088	5117 Marathon Dr	Marathon Dr	26.7									
088	5117 Marathon Dr	Marinette Trl	26.7									
088	5118 Marathon Dr	Marathon Dr	53.3									
088	101 Marinette Trl	Marathon Dr	26.7									at driveway
088	105 Marinette Trl	Marinette Trl	32.0									at driveway
088	105 Marinette Trl	Marinette Trl	26.7									
088	110 Marinette Trl	Marinette Trl	53.3									private tree at back of walk
088	111 Marinette Trl	Marinette Trl	26.7									
088	118 Marinette Trl	Marinette Trl	26.7									
088	122 Marinette Trl	Marinette Trl	26.7									
088	122 Marinette Trl	Marinette Trl	58.6									gas valve in section
088	205 Marinette Trl	Marinette Trl	26.7									at driveway
088	213 Marinette Trl	Marinette Trl	106.6									
088	213 Marinette Trl	Marinette Trl	106.6									
088	214 Marinette Trl	Marinette Trl	32.0									
088	305 Marinette Trl	Marinette Trl	80.0									**section still needs to be evaluated and marked in the field**
088	305 Marinette Trl	Marinette Trl			24.0							waterway, **need to evaluate if needed and mark in field**
088	305 Marinette Trl	Marinette Trl	186.6									**section still needs to be evaluated and marked in the field**
088	314 Marinette Trl	Marinette Trl	80.0									
088	314 Marinette Trl	Marinette Trl		56.0							8	ramp
088	318 Marinette Trl	Marinette Trl		56.0							8	ramp
088	326 Marinette Trl	Marinette Trl	85.3									1 sq at PL 330
088	329 Marinette Trl	Marinette Trl	80.0									
088	338 Marinette Trl	Marinette Trl	36.0									cut thru path
088	105 Merlham Dr	Merlham Dr	159.9									
088	105 Merlham Dr	Merlham Dr	32.0									at driveway
088	113 Merlham Dr	Merlham Dr	32.0									
088	113 Merlham Dr	Merlham Dr	26.7									
088	117 Merlham Dr	Merlham Dr	32.0									
088	118 Merlham Dr	Merlham Dr	26.7									
088	121 Merlham Dr	Merlham Dr	53.3									
088	130 Merlham Dr	Merlham Dr	58.6									
088	15 Merlham Dr	Merlham Dr	26.7									at driveway
088	18 Merlham Dr	Merlham Dr	53.3									
088	22 Merlham Dr	Merlham Dr	53.3				26.7					remove and replace 2sq behind ramp, remove only 1sq and restore area with topsoil, seeding and matting
088	37 Merlham Dr	Merlham Dr	85.3									
088	37 Merlham Dr	Merlham Dr	32.0									at driveway
088	38 Merlham Dr	Merlham Dr	26.7									at driveway
088	41 Merlham Dr	Merlham Dr	26.7									at driveway
088	49 Merlham Dr	Merlham Dr	26.7									private tree at back of walk

**District 11 Sidewalk Repairs
Contract #8753**

Ward	Address	Frontage	Remove & Replace 5" Sidewalk (SF)	Remove & Replace 7" Sidewalk (SF)	5" New Sidewalk (SF)	7" New Sidewalk (SF)	Remove Concrete Sidewalk & Drive (SF)	Bus Pads (SF)	Remove & Replace C&G (LF)	Adj. MH (EA)	Detectable Warning Field (SF)	Comments
088	49 Merlham Dr	Merlham Dr	26.7									at driveway
088	69 Merlham Dr	Merlham Dr	53.3									
088	69 Merlham Dr	Merlham Dr	85.3									at driveway, 1sq extends over PL onto 73
088	10 S Midvale Blvd	Merlham Dr	26.7									
088	102 S Midvale Blvd	S Midvale Blvd	26.7									
088	14 S Midvale Blvd	S Midvale Blvd	26.7									at driveway, brick pavers along back of walk
088	14 S Midvale Blvd	S Midvale Blvd	26.7									private tree at back of walk
088	2 S Midvale Blvd	Regent St	53.3									
088	2 S Midvale Blvd	S Midvale Blvd		96.0							16	median ramps on south side of Midvale and Regent int
088	2 S Midvale Blvd	Regent St	80.0									
088	210 S Midvale Blvd	S Midvale Blvd	32.0									
088	214 S Midvale Blvd	S Midvale Blvd	32.0									
088	226 S Midvale Blvd	S Midvale Blvd	26.7									at driveway
088	26 S Midvale Blvd	S Midvale Blvd	26.7									
088	38 S Midvale Blvd	S Midvale Blvd	53.3							1		SAS adjust and swap out casting
088	66 S Midvale Blvd	S Midvale Blvd	26.7									at driveway
088	4402 Mineral Point Rd	S Midvale Blvd	85.3									
088	7 Oconto Ct	Oconto Ct	26.7									at driveway
088	7 Oconto Ct	Oconto Ct	53.3									
088	309 Orchard Dr	Orchard Dr	106.6									
088	310 Orchard Dr	Orchard Dr	32.0									
088	333 Orchard Dr	Orchard Dr	53.3									
088	5102 Pepin Pl	Pepin Pl	26.7									
088	5102 Pepin Pl	Pepin Pl		70.0					11.0		8	ramp and curb repair, need type "X" curb
088	5102 Pepin Pl	South Hill Dr	53.3									
088	5113 Pepin Pl	Pepin Pl	80.0									water box in section
088	5130 Pepin Pl	Pepin Pl	26.7									
088	5130 Pepin Pl	Pepin Pl	32.0									
088	5134 Pepin Pl	Pepin Pl	58.6									private tree at back of walk
088	5137 Pepin Pl	Pepin Pl	85.3									
088	5141 Pepin Pl	Pepin Pl	26.7									at driveway
088	5142 Pepin Pl	Pepin Pl	26.7									
088	5201 Pepin Pl	Pepin Pl	32.0									
088	5201 Pepin Pl	Pepin Pl	53.3									
088	5202 Pepin Pl	Pepin Pl	26.7									
088	5217 Pepin Pl	Pepin Pl	26.7									
088	5221 Pepin Pl	Pepin Pl	26.7									at driveway, brick paver apron and driveway
088	306 Racine Rd	Racine Rd	80.0									1 sq at PL 302
088	313 Racine Rd	Racine Rd	80.0									
088	317 Racine Rd	Racine Rd	26.7									
088	326 Racine Rd	Racine Rd	53.3									at driveway
088	335 Racine Rd	Manitowoc Pkwy	80.0									
088	335 Racine Rd	Racine Rd	53.3									
088	335 Racine Rd	Racine Rd	80.0									
088	336 Racine Rd	Mineral Point Rd	75.0		50.0			100.0				(11-07) N side of Mineral Point Rd, W of Racine Rd. Bus pad (approx. 10'x10') and walkway (approx. 10'x5').
088	336 Racine Rd	Racine Rd	26.7									
088	4505 Regent St	Regent St	26.7									church
088	4709 Regent St	Regent St	106.6									at driveway
088	4713 Regent St	Regent St	26.7									
088	4713 Regent St	Regent St	53.3									
088	4721 Regent St	Regent St	32.0									at driveway
088	4725 Regent St	Regent St	53.3									at driveway

**District 11 Sidewalk Repairs
Contract #8753**

Ward	Address	Frontage	Remove & Replace 5" Sidewalk (SF)	Remove & Replace 7" Sidewalk (SF)	5" New Sidewalk (SF)	7" New Sidewalk (SF)	Remove Concrete Sidewalk & Drive (SF)	Bus Pads (SF)	Remove & Replace C&G (LF)	Adj. MH (EA)	Detectable Warning Field (SF)	Comments
088	4801 Regent St	Regent St	159.9									2 sq at driveway
088	4813 Regent St	Regent St	80.0									
088	4817 Regent St	Regent St	53.3									
088	4817 Regent St	Regent St	106.6									
088	4901 Regent St	Langlade Ln	53.3									
088	4913 Regent St	Regent St	53.3									1 sq at driveway
088	4913 Regent St	Regent St	53.3									at driveway
088	5025 Regent St	Regent St	26.7									at driveway
088	5101 Regent St	Regent St	106.6									
088	5129 Regent St	Regent St	64.0									
088	114 Richland Ln	Richland Ln	26.7									
088	114 Richland Ln	Richland Ln	26.7									at driveway
088	118 Richland Ln	Richland Ln	53.3									
088	118 Richland Ln	Richland Ln	37.3									at driveway
088	125 Richland Ln	Richland Ln	26.7									
088	126 Richland Ln	Richland Ln	26.7									
088	129 Richland Ln	Richland Ln	26.7									
088	130 Richland Ln	Richland Ln	36.0									section along cut thru path
088	130 Richland Ln	Richland Ln		56.0							8	ramp at path
088	201 Richland Ln	Richland Ln	26.7									
088	201 Richland Ln	Richland Ln	30.0									section along cut thru path
088	201 Richland Ln	Richland Ln	36.0									section along cut thru path
088	205 Richland Ln	Richland Ln	26.7									
088	213 Richland Ln	Richland Ln	26.7									
088	217 Richland Ln	Richland Ln	26.7									
088	217 Richland Ln	Richland Ln	186.6									
088	1 Robin Cir	Orchard Dr	26.7									
088	11 Robin Cir	Robin Cir	53.3									at driveway
088	3 Robin Cir	Robin Cir	53.3									
088	7 Robin Cir	Robin Cir	26.7									
088	302 Robin Pkwy	Gregg Rd	32.0									
088	101 S Segoe Rd	S Segoe Rd		63.0							8	ramp
088	101 S Segoe Rd	S Segoe Rd	26.7									
088	110 S Segoe Rd	S Segoe Rd	26.7									at driveway
088	118 S Segoe Rd	S Segoe Rd	53.3									
088	134 S Segoe Rd	S Segoe Rd	53.3									
088	137 S Segoe Rd	S Segoe Rd	26.7									
088	138 S Segoe Rd	S Segoe Rd	53.3									
088	14 S Segoe Rd	S Segoe Rd	106.6									
088	141 S Segoe Rd	S Segoe Rd	100.0					80.0				(11-03) E side of S Segoe Rd, N of midblock crossing. Bus pad only (approx. 10'x8').
088	142 S Segoe Rd	S Segoe Rd	100.0					80.0				(11-04) W side of S Segoe Rd, N of midblock crossing. Bus pad only (approx. 10'x8').
088	2 S Segoe Rd	Regent St	26.7									
088	2 S Segoe Rd	S Segoe Rd	53.3									
088	21 S Segoe Rd	S Segoe Rd	26.7									
088	213 S Segoe Rd	Oconto Ct	26.7									
088	217 S Segoe Rd	St Croix Ln	106.6									
088	217 S Segoe Rd	S Segoe Rd	26.7									
088	22 S Segoe Rd	S Segoe Rd	26.7									
088	222 S Segoe Rd	S Segoe Rd	159.9									
088	233 S Segoe Rd	S Segoe Rd	80.0									
088	241 S Segoe Rd	S Segoe Rd	26.7									

**District 11 Sidewalk Repairs
Contract #8753**

Ward	Address	Frontage	Remove & Replace 5" Sidewalk (SF)	Remove & Replace 7" Sidewalk (SF)	5" New Sidewalk (SF)	7" New Sidewalk (SF)	Remove Concrete Sidewalk & Drive (SF)	Bus Pads (SF)	Remove & Replace C&G (LF)	Adj. MH (EA)	Detectable Warning Field (SF)	Comments
088	245 S Segoe Rd	S Segoe Rd	32.0									
088	249 S Segoe Rd	S Segoe Rd	32.0									at driveway
088	301 S Segoe Rd	S Segoe Rd	85.3									
088	305 S Segoe Rd	S Segoe Rd	26.7									
088	305 S Segoe Rd	S Segoe Rd	53.3									
088	305 S Segoe Rd	S Segoe Rd	32.0									
088	314 S Segoe Rd	S Segoe Rd	80.0									
088	326 S Segoe Rd	S Segoe Rd		26.7								7" at driveway, church
088	326 S Segoe Rd	S Segoe Rd	32.0									church
088	326 S Segoe Rd	Marathon Dr		26.7								7" at driveway
088	5101 Shawano Ter	Shawano Ter		96.0					18.0		8	ramp and curb repair, need type "X" curb
088	5102 Shawano Ter	Racine Rd	53.3									
088	5102 Shawano Ter	Shawano Ter	111.9									
088	5102 Shawano Ter	Shawano Ter	26.7									at driveway
088	5117 Shawano Ter	Shawano Ter	26.7									
088	5122 Shawano Ter	Shawano Ter	26.7									
088	5122 Shawano Ter	Shawano Ter	53.3									
088	5214 Shawano Ter	Shawano Ter	53.3									
088	5218 Shawano Ter	Shawano Ter	80.0									
088	5301 Shawano Ter	Shawano Ter	106.6									
088	5306 Shawano Ter	Shawano Ter	26.7									
088	5310 Shawano Ter	Shawano Ter	53.3									at driveway
088	5310 Shawano Ter	Shawano Ter	53.3									
088	5314 Shawano Ter	Shawano Ter	26.7									at driveway
088	5317 Shawano Ter	Marinette Trl							10.0			curb repair at ramp
088	5318 Shawano Ter	Shawano Ter		96.0							8	ramp
088	5318 Shawano Ter	Shawano Ter	133.3									
088	4801 South Hill Dr	South Hill Dr	53.3									
088	4813 South Hill Dr	South Hill Dr	111.9									
088	4818 South Hill Dr	South Hill Dr	32.0									
088	4818 South Hill Dr	South Hill Dr	53.3									at driveway
088	4818 South Hill Dr	South Hill Dr	80.0									
088	4822 South Hill Dr	South Hill Dr	32.0									
088	4830 South Hill Dr	South Hill Dr	53.3									1 sq at driveway
088	4901 South Hill Dr	South Hill Dr	26.7									
088	4901 South Hill Dr	Walworth Ct							15.0			curb repair at ramp
088	4901 South Hill Dr	South Hill Dr	133.3									2 sq at driveway, 1 sq at PL4905
088	4901 South Hill Dr	South Hill Dr	26.7									
088	4902 South Hill Dr	South Hill Dr	32.0									at driveway
088	4906 South Hill Dr	South Hill Dr	53.3									1 sq at driveway
088	4910 South Hill Dr	South Hill Dr	106.6									
088	4910 South Hill Dr	South Hill Dr	12.0									top half of waterway
088	4921 South Hill Dr	Marathon Dr	80.0									
088	5009 South Hill Dr	Cheyenne Trl	58.6									
088	5010 South Hill Dr	South Hill Dr	133.3									
088	5014 South Hill Dr	Cheyenne Cir	80.0									
088	5018 South Hill Dr	South Hill Dr	26.7									
088	5109 South Hill Dr	South Hill Dr	26.7									
088	5113 South Hill Dr	South Hill Dr	53.3									
088	5114 South Hill Dr	South Hill Dr	53.3									
088	5117 South Hill Dr	South Hill Dr	26.7									
088	5121 South Hill Dr	South Hill Dr	53.3									section at PL 5125, 5sq total
088	5122 South Hill Dr	South Hill Dr	26.7									

**District 11 Sidewalk Repairs
Contract #8753**

Ward	Address	Frontage	Remove & Replace 5" Sidewalk (SF)	Remove & Replace 7" Sidewalk (SF)	5" New Sidewalk (SF)	7" New Sidewalk (SF)	Remove Concrete Sidewalk & Drive (SF)	Bus Pads (SF)	Remove & Replace C&G (LF)	Adj. MH (EA)	Detectable Warning Field (SF)	Comments
088	5122 South Hill Dr	South Hill Dr	80.0									
088	5125 South Hill Dr	South Hill Dr	80.0									section at PL 5121, 5sq total
088	5209 South Hill Dr	South Hill Dr	32.0									at driveway
088	5210 South Hill Dr	South Hill Dr	34.6									
088	5210 South Hill Dr	South Hill Dr	26.7									
088	5213 South Hill Dr	South Hill Dr	106.6									
088	5213 South Hill Dr	South Hill Dr	26.7									
088	5218 South Hill Dr	South Hill Dr	26.7									
088	5221 South Hill Dr	South Hill Dr	26.7									
088	5301 South Hill Dr	South Hill Dr	133.3									water valve in section
088	5317 South Hill Dr	South Hill Dr	26.7									
088	5326 South Hill Dr	South Hill Dr	80.0									
088	222 St Croix Ln	St Croix Ln	26.7									
088	229 St Croix Ln	St Croix Ln	53.3									at driveway
088	229 St Croix Ln	St Croix Ln	32.0									
088	230 St Croix Ln	St Croix Ln	26.7									
088	25 Walworth Ct	Walworth Ct	26.7									at driveway
088	3 Walworth Ct	Walworth Ct	26.7									
088	4609 Waukesha St	Waukesha St		16.0								corner of ramp
088	4610 Waukesha St	Waukesha St	26.7									
088	4701 Waukesha St	Waukesha St	26.7									private tree at back of walk
088	4702 Waukesha St	Waukesha St	80.0									
088	4702 Waukesha St	Waukesha St	32.0									
088	4702 Waukesha St	Waukesha St	80.0									
088	4709 Waukesha St	Waukesha St	26.7									
088	4710 Waukesha St	Waukesha St	26.7									
088	4710 Waukesha St	Waukesha St	106.6									
088	4717 Waukesha St	Waukesha St	32.0									at driveway
088	4718 Waukesha St	Waukesha St	53.3									
088	4718 Waukesha St	Waukesha St	53.3									
088	4726 Waukesha St	Waukesha St	58.6									at driveway
088	4726 Waukesha St	Waukesha St	53.3									
088	4730 Waukesha St	Lafayette Dr	26.7									
088	4730 Waukesha St	Waukesha St	80.0									
088	4730 Waukesha St	Lafayette Dr	64.0									
088	4801 Waukesha St	Waukesha St	53.3									by steps near playground
088	4801 Waukesha St	Waukesha St	26.7									section next to driveway, 7sq total, school
088	4801 Waukesha St	S Segoe Rd	138.6									school
088	4801 Waukesha St	Waukesha St		159.9								7" at driveway, 7 sq total, school
088	4801 Waukesha St	Waukesha St	53.3									by steps and door #3
088	4801 Waukesha St	Waukesha St	138.6									behind ramp at Lafayette intersection
088	4802 Waukesha St	Lafayette Dr	133.3									
088	4814 Waukesha St	Waupaca Ct	26.7									
088	4814 Waukesha St	Waukesha St		84.0							8	ramp
088	4814 Waukesha St	Waukesha St	32.0									
088	4901 Waukesha St	Waukesha St					30.0					remove only terrace walk and restore
088	4902 Waukesha St	Waupaca Ct	53.3									
088	4902 Waukesha St	Waupaca Ct	26.7									at driveway
088	4902 Waukesha St	Waukesha St	80.0									
088	4902 Waukesha St	Waukesha St	53.3									
088	4905 Waukesha St	Waukesha St	26.7									
088	3 Waupaca Ct	Waupaca Ct	53.3									
088	5 Waupaca Ct	Waupaca Ct	60.0									section along cut thru path

**District 11 Sidewalk Repairs
Contract #8753**

Ward	Address	Frontage	Remove & Replace 5" Sidewalk (SF)	Remove & Replace 7" Sidewalk (SF)	5" New Sidewalk (SF)	7" New Sidewalk (SF)	Remove Concrete Sidewalk & Drive (SF)	Bus Pads (SF)	Remove & Replace C&G (LF)	Adj. MH (EA)	Detectable Warning Field (SF)	Comments
088	5 Waupaca Ct	Waupaca Ct	58.6									
088	1 Waushara Cir	Bayfield Ter	80.0									
088	105 S Whitney Way	S Whitney Way	26.7									
088	117 S Whitney Way	S Whitney Way	32.0									
088	117 S Whitney Way	S Whitney Way	26.7									
088	117 S Whitney Way	Marathon Dr	138.6									
088	13 S Whitney Way	S Whitney Way	32.0									
088	201 S Whitney Way	S Whitney Way	26.7									at driveway
088	301 S Whitney Way	South Hill Dr	106.6									outlot on east side of Whitney Way between Mineral Pt and South Hill, section on South Hill frontage
089	5 Barron Ct	Barron Ct	26.7									at driveway
089	5010 Buffalo Trl	Buffalo Trl	25.0									at driveway
089	5101 Buffalo Trl	Buffalo Trl	53.3									
089	5117 Buffalo Trl	Barron Ct	26.7									
089	5117 Buffalo Trl	Barron Ct	26.7									
089	5130 Buffalo Trl	Buffalo Trl	30.0									
089	5117 Door Dr	Door Dr	106.6									1sq extends over PL onto 5113
089	5117 Door Dr	Door Dr	159.9									
089	5125 Door Dr	Door Dr	53.3									
089	5126 Door Dr	Door Dr	80.0									
089	5129 Door Dr	Door Dr	32.0									at driveway
089	5137 Door Dr	Door Dr	26.7									
089	5141 Door Dr	Door Dr	58.6									1sq at driveway
089	5142 Door Dr	Door Dr	26.7									at driveway
089	5142 Door Dr	Door Dr	26.7									
089	5142 Door Dr	Green Lake Pass	26.7									
089	5150 Door Dr	N Whitney Way	26.7									
089	5150 Door Dr	Door Dr	26.7									at driveway
089	5150 Door Dr	Door Dr	26.7									
089	115 N Eau Claire Ave	N Eau Claire Ave	80.0									section next to park entrance, 5sq total, Rennebohm Park frontage on Eau Claire
089	115 N Eau Claire Ave	N Eau Claire Ave	26.7									section is just north of tennis courts, Rennebohm Park frontage on Eau Claire
089	115 N Eau Claire Ave	N Eau Claire Ave	58.6									Rennebohm Park frontage on Eau Claire, section is just north of Buffalo Trl int
089	115 N Eau Claire Ave	Regent St	53.3									section next to path into park, 4sq total, Rennebohm Park frontage on Regent at Langlade int
089	115 N Eau Claire Ave	Regent St		53.3								7" section at path into park, 4sq total, Rennebohm Park frontage on Regent at Langlade int
089	115 N Eau Claire Ave	Regent St				15.0						new 7" terrace concrete next to ramp, Rennebohm Park frontage on Regent at Langlade int
089	115 N Eau Claire Ave	Regent St				12.0						new 7" terrace concrete next to ramp, Rennebohm Park frontage on Regent at Langlade int
089	115 N Eau Claire Ave	Regent St	26.7									section across from 4909 Regent St, Rennebohm Park frontage on Regent
089	115 N Eau Claire Ave	N Eau Claire Ave	80.0									Rennebohm Park frontage on Eau Claire, section closer to Regent int
089	115 N Eau Claire Ave	N Eau Claire Ave	53.3									Rennebohm Park frontage on Eau Claire, section is south of entrance into park
089	115 N Eau Claire Ave	N Eau Claire Ave		53.3								7" at entrance into park, 5sq total, will need asphalt repair at back of walk, Rennebohm Park frontage on Eau Claire at park entrance

**District 11 Sidewalk Repairs
Contract #8753**

Ward	Address	Frontage	Remove & Replace 5" Sidewalk (SF)	Remove & Replace 7" Sidewalk (SF)	5" New Sidewalk (SF)	7" New Sidewalk (SF)	Remove Concrete Sidewalk & Drive (SF)	Bus Pads (SF)	Remove & Replace C&G (LF)	Adj. MH (EA)	Detectable Warning Field (SF)	Comments
089	2 N Eau Claire Ave	N Eau Claire Ave	53.3									community pool property on Eau Claire frontage, private tree at back of walk
089	530 N Eau Claire Ave	N Eau Claire Ave		30.0								7" at commercial driveway
089	4620 Frey St	University Ave	42.0									
089	101 Green Lake Pass	Green Lake Pass		6.0								corner of ramp, tie w/ rebar
089	110 Green Lake Pass	Green Lake Pass	26.7									
089	113 Green Lake Pass	Green Lake Pass	53.3									
089	209 Green Lake Pass	Buffalo Trl	106.6									
089	209 Green Lake Pass	Green Lake Pass	26.7									at driveway
089	214 Green Lake Pass	Green Lake Pass	25.0				50.0					remove and replace 1sq at driveway, remove only 2sq and restore area with topsoil, seeding and matting
089	202 N Midvale Blvd	Regent St						60.0				(11-02) N side of Regent St, W of N Midvale Blvd. Bus pad only (approx. 15'x4').
089	202 N Midvale Blvd	N Midvale Blvd		180.0							8	ramp
089	202 N Midvale Blvd	N Midvale Blvd	159.9									lower sidewalk for ADA ramp
089	302 N Midvale Blvd	Price Pl		108.0					31.0		8	ramp and curb repair at corner of Price and Vernon, need type "X" curb, will need asphalt repair
089	302 N Midvale Blvd	N Midvale Blvd		85.3								7" at commercial driveway, section extends over PL onto 310, 11sq total
089	302 N Midvale Blvd	Vernon Blvd	26.7									
089	302 N Midvale Blvd	Price Pl	80.0									
089	302 N Midvale Blvd	Price Pl	53.3									
089	302 N Midvale Blvd	N Midvale Blvd	53.3									utility handhole in section needs to be adjusted during repair, contact and coordinate with utility company to adjust
089	310 N Midvale Blvd	N Midvale Blvd		26.7								7" at commercial driveway
089	310 N Midvale Blvd	N Midvale Blvd	26.7									
089	310 N Midvale Blvd	N Midvale Blvd		53.3								7" at commercial driveway, section extends over PL onto 302, 11sq total
089	310 N Midvale Blvd	N Midvale Blvd	165.2									section at PL 302, 11sq total
089	502 N Midvale Blvd	N Midvale Blvd	80.0									504 unit frontage, condo building
089	502 N Midvale Blvd	N Midvale Blvd							20.0			curb repair at ramp, will need asphalt repair
089	502 N Midvale Blvd	N Midvale Blvd	106.6									582 unit frontage, condo building
089	602 N Midvale Blvd	N Midvale Blvd	26.7									686 unit frontage, condo building
089	602 N Midvale Blvd	N Midvale Blvd	26.7									692 unit frontage, condo building
089	602 N Midvale Blvd	N Midvale Blvd	26.7									690 unit frontage, condo building
089	602 N Midvale Blvd	N Midvale Blvd		42.0							8	ramp across Midvale, 602 unit frontage, condo building
089	702 N Midvale Blvd	N Midvale Blvd	111.9									414 N Midvale frontage, Ace Hardware, section south of Heather Crest int
089	702 N Midvale Blvd	Sawyer Ter		42.0							8	ramp at south east corner of Sawyer Ter and Frey St across from Target, Hilldale Shopping Mall overall parcel address
089	702 N Midvale Blvd	N Midvale Blvd	26.7									758 N Midvale frontage, Chase Bank, section south of University int
089	702 N Midvale Blvd	University Ave	85.3									758 N Midvale frontage, Chase Bank, section west of Midvale int
089	204 Price Pl	Price Pl		26.7								7" at commercial driveway into gated parking lot, only entrance for property
089	204 Price Pl	Price Pl		26.7								7" at commercial driveway into gated parking lot, only entrance for property
089	204 Price Pl	Price Pl	26.7									section behind ramp, gated parking lot frontage at north westerly corner of Regent and Price
089	216 Price Pl	Vernon Blvd	53.3									
089	216 Price Pl	Vernon Blvd		96.0					14.0		8	ramp and curb repair, need type "X" curb
089	4406 Regent St	Regent St		32.0								7" at commercial driveway, will need asphalt repair, 4410 Regent frontage

**District 11 Sidewalk Repairs
Contract #8753**

Ward	Address	Frontage	Remove & Replace 5" Sidewalk (SF)	Remove & Replace 7" Sidewalk (SF)	5" New Sidewalk (SF)	7" New Sidewalk (SF)	Remove Concrete Sidewalk & Drive (SF)	Bus Pads (SF)	Remove & Replace C&G (LF)	Adj. MH (EA)	Detectable Warning Field (SF)	Comments
089	4406 Regent St	Regent St		53.3								7" at commercial driveway, will need asphalt repair, 4410 Regent frontage
089	4414 Regent St	Price Pl	111.9									
089	4414 Regent St	Regent St	53.3									
089	4414 Regent St	Price Pl		26.7								7" at commercial driveway
089	5014 Regent St	Regent St	26.7									at driveway
089	5030 Regent St	Regent St	53.3									
089	602 Sawyer Ter	Sawyer Ter	26.7									
089	401 N Segoe Rd	Price Pl	85.3									
089	401 N Segoe Rd	Price Pl	26.7									
089	420 N Segoe Rd	Regent St	26.7									Private tree
089	420 N Segoe Rd	Regent St		26.7								Karen Arms Apts. At commercial driveway near Lafayette Dr intersection.
089	420 N Segoe Rd	Regent St		72.0							8	Karen Arms Apts. Ramp at NW corner of Regent/Segoe. Possible to complete with N Segoe Rd/Sheboygan Ave project.
089	420 N Segoe Rd	Regent St	58.6									Karen Arms Apts
089	420 N Segoe Rd	Regent St	26.7									Karen Arms Apts, near unit 4806.
089	420 N Segoe Rd	Regent St	32.0									Karen Arms Apts, near units 202-206.
089	420 N Segoe Rd	Regent St	26.7									Private tree
089	601 N Segoe Rd	Sawyer Ter	58.6									
089	4860 Sheboygan Ave	N Eau Claire Ave	50.0									utility handhole within section, American Red Cross property
089	4860 Sheboygan Ave	N Eau Claire Ave		25.0								7" at commercial driveway, American Red Cross property
089	4860 Sheboygan Ave	N Eau Claire Ave	50.0									private tree at back of walk, American Red Cross property
089	4860 Sheboygan Ave	Old Middleton Rd	25.0									section along Old Middleton on ramp towards University, American Red Cross property
089	4901 Sheboygan Ave	N Eau Claire Ave	26.7									4859 Sheboygan building frontage on Eau Claire
089	4901 Sheboygan Ave	N Eau Claire Ave	26.7									4859 Sheboygan building frontage on Eau Claire
089	4901 Sheboygan Ave	N Eau Claire Ave		53.3								7" at commercial driveway, will need asphalt repair, 401 and 409 Eau Claire building frontage
089	4901 Sheboygan Ave	N Eau Claire Ave	26.7									401 and 409 Eau Claire building frontage
089	5001 Sheboygan Ave	N Eau Claire Ave	100.0					70.0				(11-01) W side of N Eau Claire Ave, S of Sheboygan Ave. Bus pad only (approx. 10'x7').
089	5001 Sheboygan Ave	N Eau Claire Ave	30.0									402 Eau Claire building frontage
089	5001 Sheboygan Ave	N Eau Claire Ave	25.0									402 Eau Claire building frontage
089	5001 Sheboygan Ave	N Eau Claire Ave	55.0									202 Eau Claire building frontage
089	5001 Sheboygan Ave	N Eau Claire Ave		30.0								7" at commercial driveway, will need asphalt repair, 402 Eau Claire building frontage
089	5001 Sheboygan Ave	N Eau Claire Ave	30.0									202 Eau Claire building frontage
089	5001 Sheboygan Ave	N Eau Claire Ave	30.0									202 Eau Claire building frontage
089	5002 Sheboygan Ave	N Eau Claire Ave	50.0									502 Eau Claire building frontage
089	5002 Sheboygan Ave	N Eau Claire Ave	25.0									502 Eau Claire building frontage
089	5002 Sheboygan Ave	N Eau Claire Ave	30.0									502 Eau Claire building frontage
089	4622 University Ave	University Ave		90.0								4500/4502 University Ave, County property frontage, 7" at commercial driveway
089	4622 University Ave	University Ave	30.0									State of WI building, section west of driveway
089	4622 University Ave	University Ave	25.0									4500/4502 University Ave, County property frontage
089	4622 University Ave	University Ave	25.0									4500 University Ave, McDonalds frontage, address is Town of Middleton but ROW is City of Madison
089	4622 University Ave	University Ave		50.0								4500 University Ave, McDonalds frontage, address is Town of Middleton but ROW is City of Madison, 7" at commercial driveway
089	4622 University Ave	University Ave		40.0							8	State of WI building, ramp across University on east side of driveway

**District 11 Sidewalk Repairs
Contract #8753**

Ward	Address	Frontage	Remove & Replace 5" Sidewalk (SF)	Remove & Replace 7" Sidewalk (SF)	5" New Sidewalk (SF)	7" New Sidewalk (SF)	Remove Concrete Sidewalk & Drive (SF)	Bus Pads (SF)	Remove & Replace C&G (LF)	Adj. MH (EA)	Detectable Warning Field (SF)	Comments
089	4622 University Ave	University Ave		36.0							8	State of WI building, ramp across driveway on east side of driveway
089	4622 University Ave	University Ave		48.0							8	State of WI building, ramp across University on west side of driveway
089	4622 University Ave	University Ave	25.0									State of WI building, section behind ramp
089	201 N Whitney Way	N Whitney Way	26.7									
089	301 N Whitney Way	N Whitney Way	58.6									at driveway
089	305 N Whitney Way	N Whitney Way	26.7									
089	515 N Whitney Way	N Whitney Way	111.9									
089	515 N Whitney Way	N Whitney Way		53.3								7" at commercial driveway
090	5529 Belin St	N Rosa Rd	25.0									keystone on Rosa
090	5201 Burnett Dr	Burnett Dr	53.3									
090	5206 Burnett Dr	Burnett Dr	26.7									
090	5210 Burnett Dr	Burnett Dr	80.0									at driveway
090	5213 Burnett Dr	Burnett Dr	53.3									
090	5305 Burnett Dr	Burnett Dr	53.3									private tree at back of walk
090	5305 Burnett Dr	Burnett Dr	80.0									
090	5318 Burnett Dr	Burnett Dr	26.7									
090	10 Calumet Cir	Calumet Cir	60.0									section along cut thru path
090	10 Carillon Dr	Carillon Dr	53.3									
090	13 Carillon Dr	Carillon Dr	58.6									
090	14 Carillon Dr	Carillon Dr	53.3									at driveway
090	222 Carillon Dr	Carillon Dr	32.0									at driveway
090	237 Carillon Dr	Carillon Dr	26.7									
090	13 N Kenosha Dr	N Kenosha Dr	26.7									
090	13 N Kenosha Dr	N Kenosha Dr	58.6									1sq at driveway
090	1 S Kenosha Dr	S Kenosha Dr	26.7									
090	105 S Kenosha Dr	S Kenosha Dr	26.7									at driveway
090	110 S Kenosha Dr	S Kenosha Dr	80.0									
090	213 S Kenosha Dr	S Kenosha Dr	26.7									at driveway
090	222 S Kenosha Dr	S Kenosha Dr	80.0									
090	222 S Kenosha Dr	S Kenosha Dr	53.3									at driveway
090	225 S Kenosha Dr	South Hill Dr	26.7									at driveway
090	226 S Kenosha Dr	S Kenosha Dr	26.7									
090	230 S Kenosha Dr	S Kenosha Dr	26.7									
090	5 S Kenosha Dr	S Kenosha Dr	80.0									
090	6 S Kenosha Dr	S Kenosha Dr	32.0									
090	5414 Mineral Point Rd	N Whitney Way	32.0									SAS within section
090	5414 Mineral Point Rd	N Whitney Way	26.7									section next to driveway, 2sq total
090	5414 Mineral Point Rd	N Whitney Way		34.6								7" at commercial driveway, will need asphalt repair
090	5414 Mineral Point Rd	N Whitney Way		29.3								7" at commercial driveway, will need asphalt repair, 2sq total
090	502 Oak Crest Ave	Oak Crest Ave	80.0									section along cut thru path frontage
090	502 Oak Crest Ave	Oak Crest Ave	25.0									section along cut thru path frontage
090	502 Oak Crest Ave	Oak Crest Ave	80.0									section along cut thru path frontage, section closer to stairs
090	502 Oak Crest Ave	Oak Crest Ave	105.0									section along cut thru path frontage
090	5202 Regent St	N Whitney Way	25.0									church frontage
090	5205 Regent St	Regent St	26.7									
090	5209 Regent St	Regent St	26.7									
090	5399 Regent St	South Hill Dr	26.7									greenway in the middle of S Kenosha Dr, section along South Hill frontage, SAS within section
090	5399 Regent St	South Hill Dr	53.3									greenway in the middle of S Kenosha Dr, section along South Hill frontage, utility handhole within section
090	5413 Regent St	Regent St	53.3							1		at driveway, SAS adjust and swap out old casting

**District 11 Sidewalk Repairs
Contract #8753**

Ward	Address	Frontage	Remove & Replace 5" Sidewalk (SF)	Remove & Replace 7" Sidewalk (SF)	5" New Sidewalk (SF)	7" New Sidewalk (SF)	Remove Concrete Sidewalk & Drive (SF)	Bus Pads (SF)	Remove & Replace C&G (LF)	Adj. MH (EA)	Detectable Warning Field (SF)	Comments
090	5501 Regent St	Regent St	58.6									
090	5505 Regent St	Regent St	53.3									at driveway
090	5505 Regent St	Regent St	106.6									
090	1 N Rosa Rd	N Rosa Rd	25.0									open lot south of 1 N Rosa, section closer to Regent int
090	109 N Rosa Rd	N Rosa Rd	30.0									at driveway
090	13 N Rosa Rd	N Rosa Rd	25.0									
090	1 S Rosa Rd	Varsity Hill	26.7									church property on Varsity Hill frontage, section by ramp
090	1 S Rosa Rd	Varsity Hill	53.3									church property on Varsity Hill frontage
090	1 S Rosa Rd	Varsity Hill	26.7									church property on Varsity Hill frontage
090	1 S Rosa Rd	Varsity Hill	32.0									church property on Varsity Hill frontage
090	1 S Rosa Rd	Varsity Hill	53.3									church property on Varsity Hill frontage, section closer to Rosa int
090	1 S Rosa Rd	S Rosa Rd	80.0									church property on Rosa frontage, section closer to Regent int
090	1 S Rosa Rd	Regent St	53.3									church property on Regent frontage, section by bus pad
090	1 S Rosa Rd	Varsity Hill	80.0									church property on Varsity Hill frontage
090	5414 South Hill Dr	South Hill Dr	53.3									at driveway
090	5426 South Hill Dr	South Hill Dr	26.7									at driveway
090	5502 South Hill Dr	Carillon Dr	58.6									at driveway
090	5602 South Hill Dr	Trempealeau Trl	26.7									at driveway
090	5601 Stadium Dr	Stadium Dr	26.7									
090	5606 Stadium Dr	Stadium Dr	26.7									at driveway
090	5409 Trempealeau Trl	Trempealeau Trl	53.3									at driveway
090	5413 Trempealeau Trl	Trempealeau Trl	26.7									at driveway
090	5413 Trempealeau Trl	Trempealeau Trl	26.7									
090	5417 Trempealeau Trl	Trempealeau Trl	53.3									
090	5421 Trempealeau Trl	Carillon Dr	26.7									
090	5509 Trempealeau Trl	Trempealeau Trl	53.3									
090	5510 Trempealeau Trl	Stadium Dr	26.7									
090	5510 Trempealeau Trl	Trempealeau Trl		9.0								corner of ramp, tie w/ rebar
090	5617 Trempealeau Trl	Trempealeau Trl	26.7									
090	5501 Varsity Hill	Varsity Hill	26.7									
090	5506 Varsity Hill	Varsity Hill	26.7									at driveway
090	5510 Varsity Hill	Varsity Hill	26.7									
090	5510 Varsity Hill	Varsity Hill	26.7							1		SAS adjust and swap out old casting
090	5517 Varsity Hill	Varsity Hill	80.0									
090	5518 Varsity Hill	Varsity Hill	74.6									at driveway
090	5525 Varsity Hill	Varsity Hill	58.6									at driveway
090	5526 Varsity Hill	Varsity Hill	21.3									at driveway
090	5610 Varsity Hill	Varsity Hill	53.3									
090	110 N Whitney Way	N Whitney Way	50.0									church frontage
090	110 N Whitney Way	N Whitney Way	30.0									church frontage
090	14 N Whitney Way	N Whitney Way	50.0									1sq at driveway, will need asphalt repair
090	302 N Whitney Way	N Whitney Way	25.0									
090	306 N Whitney Way	N Whitney Way	50.0									at driveway
090	406 N Whitney Way	N Whitney Way	25.0									at driveway
090	126 S Whitney Way	S Whitney Way	36.0									section along cut thru path between 126 and 202
090	126 S Whitney Way	S Whitney Way	36.0									section along cut thru path between 126 and 202
090	126 S Whitney Way	S Whitney Way	66.0									section along cut thru path between 126 and 202
090	126 S Whitney Way	S Whitney Way	26.7									section at path
090	2 S Whitney Way	S Whitney Way	26.7									at driveway
090	206 S Whitney Way	S Whitney Way	26.7									
090	218 S Whitney Way	S Whitney Way	53.3									

76717.3 6144.0 599.0 69.0 385.7 1390.0 571.0 6.0 400.0

ALDERMANIC DIST. 11 TREE SITES - NRC & BEND LIST

Ward	Address	Frontage	NRC	Bend	# Panels	SW Width	SW Length	Comments
85	821 S Midvale Blvd	S Midvale Blvd	NRC		2	5.3	11	Midvale Baptist Church
85	4338 Waite Cir	S Midvale Blvd	NRC		2	5.3	10	
85	4338 Somerset Ln	S Midvale Blvd	NRC		2	5.3	11	
85	701 S Midvale Blvd	Odana Rd		Bend	3	5.3	16	
85	4318 Odana Rd	Leeds St	NRC		4	5	22	
85	3902 Odana Rd	Odana Rd	NRC		5	5.3	27	retaining wall on top of portion of sidewalk
85	3902 Odana Rd	Frederick Ln	NRC		4	5.3	21	
85	642 Frederick Ln	Odana Rd	NRC		7	5.3	37	
85	642 Frederick Ln	Odana Rd	NRC		3	5.3	15	
85	641 Gately Ter	Odana Rd	NRC		6	5.3	32	
85	4314 Tokay Blvd	Tokay Blvd	NRC		4	5.3	21	
85	4313 Tokay Blvd	Tokay Blvd	NRC		3	5.3	16	
85	610 Chatham Ter	Chatham Ter	NRC		2	5	10	
85	502 Caromar Dr	Midvale Blvd	NRC		2	5.3	10	Midvale School frontage, 4th tree south of crosswalk on Midvale Blvd
85	502 Caromar Dr	Midvale Blvd	NRC		3	5.3	15	Midvale School frontage, 3rd tree south of crosswalk on Midvale Blvd
85	502 Caromar Dr	Midvale Blvd	NRC		4	5.3	21	Midvale School frontage, 2nd tree north of crosswalk on Midvale Blvd
85	539 S Owen Dr	S Owen Dr		Bend	2	5.3	10	
85	548 Gately Ter	Gately Ter	NRC		5	5.3	27	
85	560 Gately Ter	Gately Ter	NRC		3	5.3	15	
85	513 Caromar Dr	Caromar Dr	NRC		5	5.3	26	
85	4318 Critchell Ter	Critchell Ter	NRC		3	5.3	16	
85	413 Critchell Ter	Critchell Ter	NRC		3	5.3	16	
85	429 S Midvale Blvd	S Midvale Blvd	NRC		5	5.3	26	extends over PL onto 425

ALDERMANIC DIST. 11 TREE SITES - NRC & BEND LIST

Ward	Address	Frontage	NRC	Bend	# Panels	SW Width	SW Length	Comments
85	413 S Midvale Blvd	S Midvale Blvd	NRC		3	5.3	16	
85	517 S Owen Dr	S Owen Dr	NRC		3	5.3	15	
85	513 S Owen Dr	S Owen Dr	NRC		2	5.3	10	
85	524 Clifden Dr	Clifden Dr	NRC		2	5.3	10	
85	529 Clifden Dr	Clifden Dr	NRC		2	5.3	10	
85	454 Holly Ave	Holly Ave	NRC		2	5.3	11	
85	506 Holly Ave	Holly Ave	NRC		3	5.3	16	
85	4210 St Clair St	St Clair St	NRC		1	5.3	5	
85	4213 St Clair St	St Clair St	NRC		2	5.3	11	
85	3914 Fern Ct	Fern Ct	NRC		2	5.3	11	
85	592 Glen Dr	Glen Dr	NRC		2	5.3	10	
85	3801 St Clair St	Glen Dr	NRC		3	5.3	16	
85	4025 Winnemac Ave	Winnemac Ave	NRC		2	5.3	11	1sq at driveway
85	502 Westmorland Blvd	Meyer Ave	NRC		2	5.3	10	
85	4025 Meyer Ave	Meyer Ave	NRC		4	5.3	20	2sq at driveway
85	4013 Meyer Ave	Meyer Ave	NRC		4	5.3	20	
85	3813 Meyer Ave	Meyer Ave	NRC		2	5.3	10	
85	3814 Meyer Ave	Meyer Ave		Bend	4	5.3	20	
85	3826 Meyer Ave	Meyer Ave		Bend	5	5.3	26	
85	3811 Birch Ave	Birch Ave		Bend	2	5.3	11	
85	450 Glenway St	Glenway St	NRC		1	5.3	5	
85	446 Toepfer Ave	Birch Ave	NRC		3	5.3	16	
85	4102 Birch Ave	Birch Ave		Bend	4	5.3	21	
85	4110 Birch Ave	Birch Ave	NRC		3	5.3	15	extends over PL onto 4114, 5sq total
85	3813 Euclid Ave	Euclid Ave	NRC		1	5.3	5	

ALDERMANIC DIST. 11 TREE SITES - NRC & BEND LIST

Ward	Address	Frontage	NRC	Bend	# Panels	SW Width	SW Length	Comments
85	3826 Euclid Ave	Euclid Ave	NRC		3	5.3	15	
85	4026 Euclid Ave	Euclid Ave	NRC		2	5.3	10	extends over PL onto 4030
85	4015 Paunack Ave	Paunack Ave		Bend	3	5.3	15	
85	3909 Paunack Ave	Paunack Ave	NRC		4	5.3	21	
86	4429 Somerset Ln	Somerset Ln	NRC		1	3	4	corner of ramp
86	4425 Rolla Ln	Rolla Ln	NRC		3	5.3	16	1sq at driveway
86	4418 Rolla Ln	Rolla Ln	NRC		2	5.3	10	
86	4422 Rolla Ln	Rolla Ln		Bend	6	5.3	31	extends over PL onto 4426
86	802 Cabot Ln	Cabot Ln	NRC		3	5.3	16	
86	810 Cabot Ln	Cabot Ln	NRC		4	5.3	21	
86	818 Cabot Ln	Cabot Ln	NRC		4	5.3	21	extends over PL onto 822
86	826 Cabot Ln	Cabot Ln	NRC		4	5.3	21	
86	4405 Odana Rd	Odana Rd		Bend	6	5.3	31	1sq at driveway
86	658 S Midvale Blvd	S Midvale Blvd	NRC		4	5.3	21	
86	4409 Herrick Ln	York St		Bend	4	5.3	20	
86	645 Odell St	Odell St		Bend	3	5.3	16	
86	637 Odell St	Herrick Ln	NRC		6	5.3	32	
86	626 Odell St	Odell St	NRC		6	5.3	31	extends over PL onto 622, SAS in terrace
86	626 Odell St	Odell St	NRC		3	5.3	15	
86	625 Charles Ln	Charles Ln	NRC		5	5.3	26	
86	617 Charles Ln	Charles Ln		Bend	4	5.3	21	
86	613 Charles Ln	Charles Ln	NRC		2	5.3	12	
86	4409 Tokay Blvd	Tokay Blvd	NRC		2	5.3	10	
86	630 Charles Ln	Charles Ln		Bend	3	5.3	15	
86	618 Orchard Dr	Orchard Dr	NRC		3	5.3	15	extends over PL onto 622

ALDERMANIC DIST. 11 TREE SITES - NRC & BEND LIST

Ward	Address	Frontage	NRC	Bend	# Panels	SW Width	SW Length	Comments
86	4710 Odana Rd	Odana Rd	NRC		3	5.3	16	
86	4801 Sherwood Rd	Hilltop Dr		Bend	2	5.3	10	
86	4801 Sherwood Rd	Hilltop Dr		Bend	3	5.3	16	
86	641 Piper Dr	Piper Dr	NRC		4	5.3	20	
86	634 Piper Dr	Piper Dr	NRC		6	5.3	32	
86	629 Hilltop Dr	Hilltop Dr	NRC		2	5.3	12	
86	621 Hilltop Dr	Hilltop Dr	NRC		4	5.3	21	
86	4901 Sherwood Rd	Sherwood Rd	NRC		1	5.3	6	
86	4906 Sherwood Rd	Sherwood Rd		Bend	5	5.3	25	extends over PL onto 4910
86	5002 Sherwood Rd	Wedgewood Way	NRC		1	5.3	5	
86	4921 Holiday Dr	Holiday Dr	NRC		3	5.3	15	extends over PL onto 4925
86	4922 Holiday Dr	Holiday Dr	NRC		2	5.3	10	
86	630 Constitution Ln	Constitution Ln	NRC		1	5.3	5	
86	4918 Woodburn Dr	Woodburn Dr	NRC		4	5.3	20	
86	5002 Woodburn Dr	Wedgewood Way	NRC		3	5.3	15	
86	614 Constitution Ln	Constitution Ln	NRC		3	5.3	16	
86	5005 Tokay Blvd	Tokay Blvd	NRC		5	5.3	26	
86	4929 Tokay Blvd	Wedgewood Way		Bend	4	5.3	20	
86	5321 Odana Rd	Odana Rd	NRC		3	5.3	15	extends over PL onto 5317
86	5301 Odana Rd	Odana Rd	NRC		2	5.3	11	
86	5205 Odana Rd	Odana Rd	NRC		4	5.3	20	
86	701 Dearholt Rd	Odana Rd	NRC		3	5.3	15	
86	5218 Odana Rd	S Segoe Rd	NRC		4	5.3	20	Westwood Church frontage on Segoe
87	610 S Segoe Rd	Tokay Blvd	NRC		3	5.3	16	Church of Christ Scientist

ALDERMANIC DIST. 11 TREE SITES - NRC & BEND LIST

Ward	Address	Frontage	NRC	Bend	# Panels	SW Width	SW Length	Comments
87	610 S Segoe Rd	Tokay Blvd	NRC		5	5.3	25	Church of Christ Scientist, extends into driveway, 7sq total
87	642 S Segoe Rd	S Segoe Rd	NRC		2	5.3	10	
87	406 Science Dr	Whitney Way	NRC		3	5.3	16	first property at SE corner of Whitney Way and Mineral Pt
87	464 Presidential Ln	Presidential Ln	NRC		5	5.3	26	
87	472 Presidential Ln	Presidential Ln	NRC		3	5.3	15	
87	467 Presidential Ln	Presidential Ln		Bend	4	5.3	21	
87	459 Presidential Ln	Presidential Ln	NRC		2	5.3	10	
87	433 Presidential Ln	Presidential Ln		Bend	4	5.3	20	
87	417 Presidential Ln	Presidential Ln	NRC		2	5.3	11	
87	4929 Tocora Ln	Hilton Dr		Bend	4	5.3	21	
87	460 Hilton Dr	Hilton Dr	NRC		4	5.3	20	
87	476 Hilton Dr	Hilton Dr	NRC		3	5.3	16	1sq at driveway
87	453 Hilton Dr	Hilton Dr	NRC		3	5.3	15	
87	453 Hilton Dr	Hilton Dr	NRC		6	5.3	30	
87	4913 Groton Ln	Groton Ln		Bend	3	5.3	15	
87	4909 Ascot Ln	Ascot Ln	NRC		4	5.3	21	
87	457 Berwyn Dr	Berwyn Dr	NRC		6	5.3	32	2sq at driveway
87	454 Berwyn Dr	Tocora Ln	NRC		3	5.3	16	
87	4914 Laub Ln	Laub Ln	NRC		2	5.3	10	
87	570 S Segoe Rd	S Segoe Rd	NRC		4	5.3	20	1sq at driveway, extends over PL onto 566
87	501 S Segoe Rd	S Segoe Rd	NRC		4	5.3	20	
87	465 S Segoe Rd	S Segoe Rd	NRC		5	5.3	25	
87	474 S Segoe Rd	S Segoe Rd	NRC		3	5.3	15	
87	482 S Segoe Rd	S Segoe Rd	NRC		2	5.3	10	

ALDERMANIC DIST. 11 TREE SITES - NRC & BEND LIST

Ward	Address	Frontage	NRC	Bend	# Panels	SW Width	SW Length	Comments
87	482 S Segoe Rd	S Segoe Rd	NRC		3	5.3	15	
87	429 Mineau Pkwy	Mineau Pkwy	NRC		1	5.3	6	
87	509 Hilltop Dr	Hilltop Dr		Bend	2	5.3	10	
87	510 Edward St	Edward St	NRC		4	5.3	20	
87	534 Edward St	Edward St	NRC		4	5.3	20	
87	537 Wedgewood Way	Wedgewood Way	NRC		2	5.3	10	
87	537 Wedgewood Way	Wedgewood Way	NRC		3	5.3	15	
87	505 Togstad Glen	Togstad Glen		Bend	2	5.3	11	
87	501 Togstad Glen	Togstad Glen		Bend	2	5.3	10	
87	501 Togstad Glen	Togstad Glen		Bend	5	5.3	27	
87	502 Togstad Glen	Ames St	NRC		3	5.3	15	
87	537 Woodside Ter	Woodside Ter	NRC		1	5.3	6	
87	533 Charles Ln	Charles Ln	NRC		2	5.3	10	
87	521 Orchard Dr	Orchard Dr	NRC		2	5.3	10	
87	513 Orchard Dr	Orchard Dr	NRC		3	5.3	15	
87	509 Orchard Dr	Orchard Dr		Bend	4	5.3	21	
87	530 S Midvale Blvd	S Midvale Blvd		Bend	2	5.3	10	
87	4506 Keating Ter	Keating Ter		Bend	6	5.3	31	
87	477 Charles Ln	Charles Ln	NRC		3	5.3	15	
87	473 Charles Ln	Charles Ln	NRC		3	5.3	15	
87	469 Orchard Dr	Orchard Dr	NRC		3	5.3	16	
87	449 Orchard Dr	Orchard Dr		Bend	1	5.3	6	
87	4629 Keating Ter	Keating Ter	NRC		4	5.3	21	
88	4402 Mineral Point Rd	S Midvale Blvd	NRC		3	5.3	16	
88	2 S Midvale Blvd	Regent St	NRC		3	5.3	15	

ALDERMANIC DIST. 11 TREE SITES - NRC & BEND LIST

Ward	Address	Frontage	NRC	Bend	# Panels	SW Width	SW Length	Comments
88	309 Orchard Dr	Orchard Dr		Bend	4	5.3	20	
88	4513 Gregg Rd	Gregg Rd	NRC		3	5.3	15	
88	301 S Segoe Rd	S Segoe Rd	NRC		3	5.3	16	
88	233 S Segoe Rd	S Segoe Rd	NRC		3	5.3	15	
88	101 S Segoe Rd	S Segoe Rd	NRC		1	5.3	5	
88	21 S Segoe Rd	S Segoe Rd	NRC		1	5.3	5	
88	14 S Segoe Rd	S Segoe Rd	NRC		4	5.3	20	
88	118 S Segoe Rd	S Segoe Rd	NRC		2	5.3	10	
88	134 S Segoe Rd	S Segoe Rd	NRC		2	5.3	10	
88	138 S Segoe Rd	S Segoe Rd	NRC		2	5.3	10	
88	222 S Segoe Rd	S Segoe Rd	NRC		6	5.3	31	
88	217 Richland Ln	Richland Ln		Bend	7	5.3	35	
88	4801 Waukesha St	S Segoe Rd		Bend	5	5.3	26	Van Hise school frontage on Segoe
88	4702 Waukesha St	Waukesha St	NRC		3	5.3	15	
88	4710 Waukesha St	Waukesha St	NRC		4	5.3	20	
88	4838 Marathon Dr	Marathon Dr		Bend	3	5.3	15	
88	4921 South Hill Dr	Marathon Dr		Bend	3	5.3	15	
88	4921 Marathon Dr	Ashland Ct		Bend	6	5.3	30	
88	4917 Marathon Dr	Marathon Dr		Bend	3	5.3	15	
88	4818 South Hill Dr	South Hill Dr	NRC		1	5.3	6	
88	4818 South Hill Dr	South Hill Dr	NRC		3	5.3	15	
88	5039 Marathon Dr	Marathon Dr	NRC		3	5.3	15	
88	5027 Marathon Dr	Marathon Dr	NRC		7	5.3	35	
88	5017 Marathon Dr	Marathon Dr	NRC		4	5.3	20	2sq at driveway
88	5017 Marathon Dr	Marathon Dr	NRC		4	5.3	20	

ALDERMANIC DIST. 11 TREE SITES - NRC & BEND LIST

Ward	Address	Frontage	NRC	Bend	# Panels	SW Width	SW Length	Comments
88	5013 Marathon Dr	Marathon Dr	NRC		3	5.3	15	
88	5010 South Hill Dr	South Hill Dr	NRC		5	5.3	25	
88	6 Cheyenne Cir	Cheyenne Cir		Bend	2	5.3	11	
88	5102 Pepin Pl	Pepin Pl		Bend	1	5.3	5	
88	302 Cheyenne Trl	Cheyenne Trl		Bend	4	5.3	20	
88	4813 South Hill Dr	South Hill Dr		Bend	4	5.3	21	
88	4718 Waukesha St	Waukesha St	NRC		2	5.3	10	
88	4718 Waukesha St	Waukesha St	NRC		2	5.3	10	
88	4726 Waukesha St	Waukesha St	NRC		2	5.3	10	
88	4730 Waukesha St	Waukesha St	NRC		3	5.3	15	
88	4730 Waukesha St	Lafayette Dr	NRC		2	5.3	12	
88	4802 Waukesha St	Lafayette Dr	NRC		5	5.3	25	
88	4902 Waukesha St	Waukesha St		Bend	2	5.3	10	
88	5021 La Crosse Ln	Waukesha St		Bend	4	5.3	20	
88	4742 Lafayette Dr	Lafayette Dr	NRC		6	5.3	31	extends over PL onto 4738
88	4746 Lafayette Dr	Lafayette Dr	NRC		3	5.3	16	
88	4754 Lafayette Dr	Lafayette Dr	NRC		2	5.3	11	1sq at driveway
88	4741 Lafayette Dr	Lafayette Dr	NRC		1	5.3	5	
88	4737 Lafayette Dr	Lafayette Dr	NRC		7	5.3	36	extends over PL onto 4741
88	4725 Lafayette Dr	Lafayette Dr	NRC		1	5.3	5	
88	4717 Lafayette Dr	Lafayette Dr	NRC		3	5.3	15	
88	4709 Lafayette Dr	Lafayette Dr	NRC		3	5.3	15	extends over PL onto 4713
88	4901 Regent St	Langlade Ln		Bend	2	5.3	11	
88	4813 Regent St	Regent St	NRC		3	5.3	15	
88	4801 Regent St	Regent St	NRC		6	5.3	30	2sq at driveway

ALDERMANIC DIST. 11 TREE SITES - NRC & BEND LIST

Ward	Address	Frontage	NRC	Bend	# Panels	SW Width	SW Length	Comments
88	4702 Lafayette Dr	Regent St	NRC		4	5.3	21	
88	4702 Lafayette Dr	Regent St	NRC		2	5.3	10	
88	4722 Fond Du Lac Trl	Fond Du Lac Trl	NRC		4	5.3	20	
88	4814 Fond Du Lac Trl	Fond Du Lac Trl	NRC		4	5.3	20	extends over PL onto 4810
88	4818 Fond Du Lac Trl	Fond Du Lac Trl	NRC		4	5.3	20	
88	4822 Fond Du Lac Trl	Fond Du Lac Trl	NRC		3	5.3	15	
88	4902 Fond Du Lac Trl	Fond Du Lac Trl		Bend	2	5.3	10	
88	4930 Fond Du Lac Trl	Fond Du Lac Trl		Bend	2	5.3	10	
88	4913 Fond Du Lac Trl	Fond Du Lac Trl	NRC		4	5.3	20	
88	4901 Fond Du Lac Trl	Fond Du Lac Trl		Bend	14	5.3	70	entire frontage of property, two (2) different trees
88	4901 Fond Du Lac Trl	Fond Du Lac Trl		Bend	14	5.3	70	entire frontage of property, two (2) different trees
88	4826 Bayfield Ter	Bayfield Ter	NRC		2	5.3	10	
88	4910 Bayfield Ter	Bayfield Ter	NRC		1	5.3	5	
88	4914 Bayfield Ter	Bayfield Ter	NRC		1	5.3	5	
88	5010 Bayfield Ter	Bayfield Ter	NRC		3	5.3	15	
88	5018 Bayfield Ter	Bayfield Ter	NRC		5	5.3	25	
88	5025 Bayfield Ter	Bayfield Ter		Bend	1	5.3	5	
88	5013 Bayfield Ter	Bayfield Ter	NRC		1	5.3	5	
88	5013 Bayfield Ter	Bayfield Ter	NRC		1	6	8	ramp and curb replacement
88	5001 Bayfield Ter	Bayfield Ter	NRC		5	5.3	25	
88	4813 Bayfield Ter	Bayfield Ter	NRC		3	5.3	15	
88	5025 La Crosse Ln	La Crosse Ln		Bend	5	5.3	25	extends over PL onto 5021
88	15 S Eau Claire Ave	S Eau Claire Ave	NRC		2	5.3	10	
88	5101 Juneau Rd	Juneau Rd	NRC		4	5.3	20	

ALDERMANIC DIST. 11 TREE SITES - NRC & BEND LIST

Ward	Address	Frontage	NRC	Bend	# Panels	SW Width	SW Length	Comments
88	5062 La Crosse Ln	La Crosse Ln		Bend	5	5.3	25	
88	5046 La Crosse Ln	La Crosse Ln		Bend	1	5.3	6	
88	5066 Marathon Dr	Juneau Rd		Bend	2	5.3	10	
88	5141 Juneau Rd	Juneau Rd	NRC		4	5.3	20	
88	5111 Juneau Rd	Juneau Rd	NRC		2	5.3	11	
88	5150 Juneau Rd	Juneau Rd	NRC		4	5.3	21	extends over PL onto 5154
88	5162 Juneau Rd	Juneau Rd	NRC		3			
88	117 S Whitney Way	Marathon Dr	NRC		5	5.3	26	
88	5117 Marathon Dr	Marinette Trl		Bend	2	5.3	10	
88	5105 Marathon Dr	Marathon Dr	NRC		3	5.3	15	extends over PL onto 5109, 1sq at driveway
88	5067 Marathon Dr	Marathon Dr	NRC		1	7	8	ramp
88	5067 Marathon Dr	Marathon Dr	NRC		3	5.3	15	
88	5101 Regent St	Regent St		Bend	4	5.3	20	
88	330 Cheyenne Trl	Manitowoc Pkwy		Bend	3	5.3	15	
88	313 Racine Rd	Racine Rd	NRC		3	5.3	15	
88	306 Racine Rd	Racine Rd	NRC		3	5.3	15	extends over PL onto 302
88	5102 Shawano Ter	Racine Rd	NRC		2	5.3	10	
88	5102 Shawano Ter	Shawano Ter		Bend	4	5.3	21	
88	5102 Manitowoc Pkwy	Manitowoc Pkwy	NRC		4	5.3	20	
88	335 Racine Rd	Racine Rd	NRC		3	5.3	15	335 and 337 duplex
88	335 Racine Rd	Racine Rd	NRC		2	5.3	10	335 and 337 duplex
88	335 Racine Rd	Manitowoc Pkwy	NRC		3	5.3	15	335 and 337 duplex
88	5117 Manitowoc Pkwy	Mineral Point Rd		Bend	2	5.3	10	backside of 5117/5119 Manitowoc on Mineral Point frontage
88	326 Marinette Trl	Marinette Trl	NRC		3	5.3	16	extends over PL onto 330

ALDERMANIC DIST. 11 TREE SITES - NRC & BEND LIST

Ward	Address	Frontage	NRC	Bend	# Panels	SW Width	SW Length	Comments
88	5313 Manitowoc Pkwy	Manitowoc Pkwy	NRC		3	5.3	15	at PL 5317, 5sq total section (same as above entry at 5319)
88	5313 Manitowoc Pkwy	Manitowoc Pkwy	NRC		1	5.3	5	
88	5215 Manitowoc Pkwy	Manitowoc Pkwy		Bend	3	5.3	16	
88	5122 Shawano Ter	Shawano Ter		Bend	2	5.3	10	
88	5218 Shawano Ter	Shawano Ter		Bend	3	5.3	15	
88	5310 Shawano Ter	Shawano Ter	NRC		2	5.3	10	
88	5318 Shawano Ter	Shawano Ter	NRC		5	5.3	25	
88	314 Marinette Trl	Marinette Trl	NRC		1	7	8	ramp
88	314 Marinette Trl	Marinette Trl	NRC		3	5.3	15	
88	5301 Shawano Ter	Shawano Ter		Bend	4	5.3	20	
88	5201 Pepin Pl	Pepin Pl	NRC		2	5.3	10	
88	5122 South Hill Dr	South Hill Dr	NRC		1	5.3	5	
88	5122 South Hill Dr	South Hill Dr	NRC		3	5.3	15	
88	213 Marinette Trl	Marinette Trl	NRC		4	5.3	20	
88	213 Marinette Trl	Marinette Trl	NRC		4	5.3	20	
88	5301 South Hill Dr	South Hill Dr	NRC		5	5.3	25	water valve in section
88	5221 South Hill Dr	South Hill Dr	NRC		1	5.3	5	
88	5213 South Hill Dr	South Hill Dr	NRC		4	5.3	20	
88	5125 South Hill Dr	South Hill Dr	NRC		5	5.3	25	extends over PL onto 5121
88	5326 South Hill Dr	South Hill Dr	NRC		3	5.3	15	
89	5030 Regent St	Regent St	NRC		2	5.3	10	
89	310 N Midvale Blvd	N Midvale Blvd	NRC		6	5.3	31	extends over PL onto 302, 11sq total section
89	4414 Regent St	Regent St		Bend	2	5.3	10	
89	502 N Midvale Blvd	N Midvale Blvd	NRC		4	5.3	20	condo building, 582 Midvale frontage

ALDERMANIC DIST. 11 TREE SITES - NRC & BEND LIST

Ward	Address	Frontage	NRC	Bend	# Panels	SW Width	SW Length	Comments
89	502 N Midvale Blvd	N Midvale Blvd	NRC		3	5.3	15	condo building, 504 Midvale frontage
89	5137 Door Dr	Door Dr	NRC		1	5.3	5	
89	5126 Door Dr	Door Dr	NRC		3	5.3	15	
89	5125 Door Dr	Door Dr	NRC		2	5.3	10	
89	5117 Door Dr	Door Dr	NRC		6	5.3	30	
89	5117 Door Dr	Door Dr	NRC		4	5.3	20	extends over PL onto 5113
90	218 S Whitney Way	S Whitney Way		Bend	2	5.3	10	
90	230 S Kenosha Dr	S Kenosha Dr	NRC		1	5.3	5	
90	5517 Varsity Hill	Varsity Hill	NRC		3	5.3	15	
90	5610 Varsity Hill	Varsity Hill	NRC		2	5.3	10	
90	1 S Rosa Rd	S Rosa Rd	NRC		3	5.3	15	church frontage on Rosa closer to Regent
90	5501 Regent St	Regent St	NRC		2	5.3	11	
90	5509 Trempealeau Trl	Trempealeau Trl	NRC		2	5.3	10	
90	5421 Trempealeau Trl	Carillon Dr	NRC		1	5.3	5	
90	5417 Trempealeau Trl	Trempealeau Trl	NRC		2	5.3	10	
90	13 Carillon Dr	Carillon Dr	NRC		2	5.3	11	
90	10 Carillon Dr	Carillon Dr	NRC		2	5.3	10	
90	5501 Varsity Hill	Varsity Hill	NRC		1	5.3	5	
90	110 S Kenosha Dr	S Kenosha Dr	NRC		3	5.3	15	
90	222 S Kenosha Dr	S Kenosha Dr	NRC		3	5.3	15	
90	5305 Burnett Dr	Burnett Dr	NRC		3	5.3	15	
90	5213 Burnett Dr	Burnett Dr	NRC		2	5.3	10	
90	5206 Burnett Dr	Burnett Dr	NRC		1	5.3	5	
90	5 S Kenosha Dr	S Kenosha Dr		Bend	3	5.3	15	
90	5209 Regent St	Regent St	NRC		1	5.3	5	

ALDERMANIC DIST. 11 TREE SITES - NRC & BEND LIST

Ward	Address	Frontage	NRC	Bend	# Panels	SW Width	SW Length	Comments
90	13 N Kenosha Dr	N Kenosha Dr	NRC		1	5.3	5	

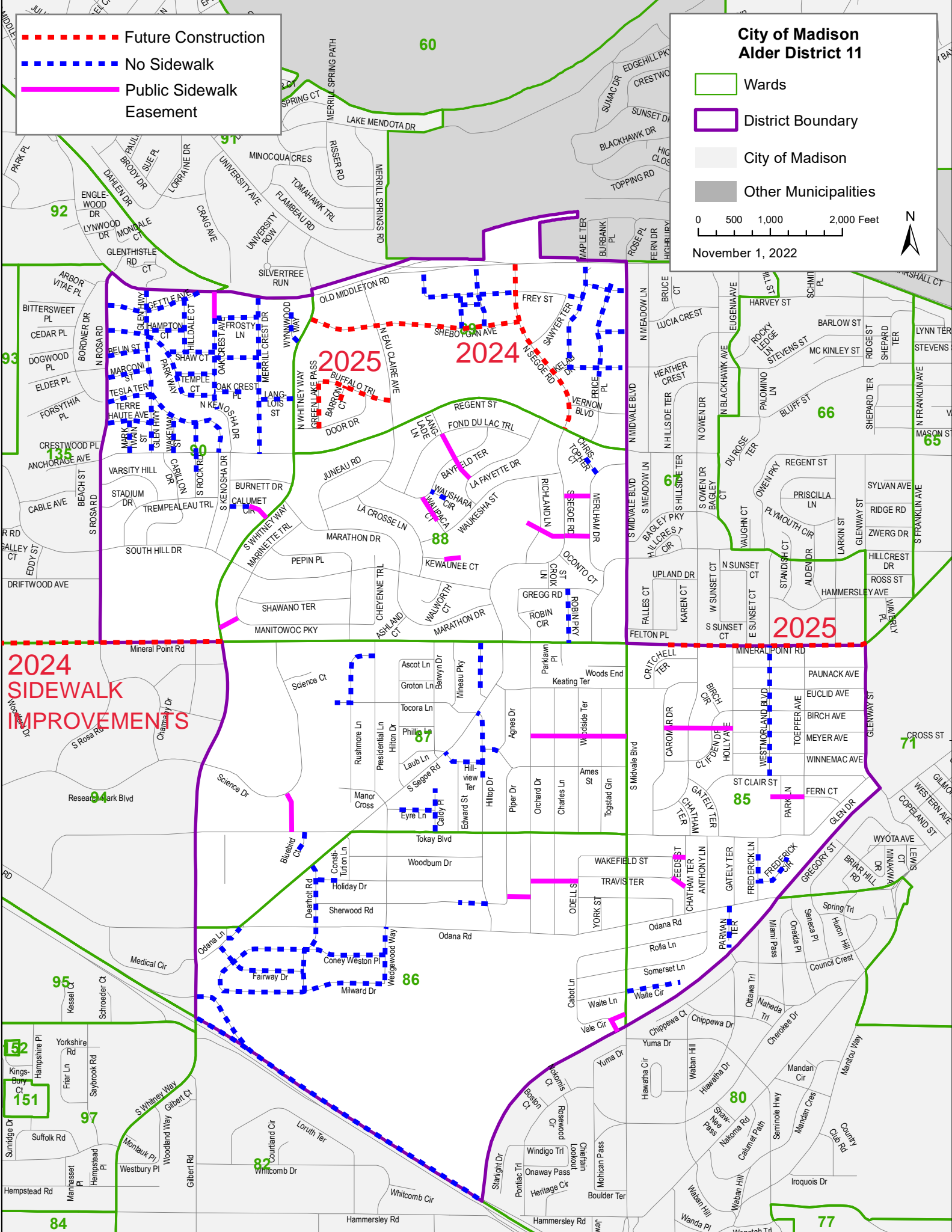
- Future Construction
- No Sidewalk
- Public Sidewalk Easement

City of Madison Alder District 11

- Wards
- District Boundary
- City of Madison
- Other Municipalities

0 500 1,000 2,000 Feet

November 1, 2022



**2024
SIDEWALK
IMPROVEMENTS**

2025

2024

2025

52
Kingsbury Ct
151

84

71

77

60

66

88

87

86

85

80

83

92

93

133

95

97

98

65

65

71

71

71

71

71

71

71

**Metro Bus Pad Improvements
Contract #8753**

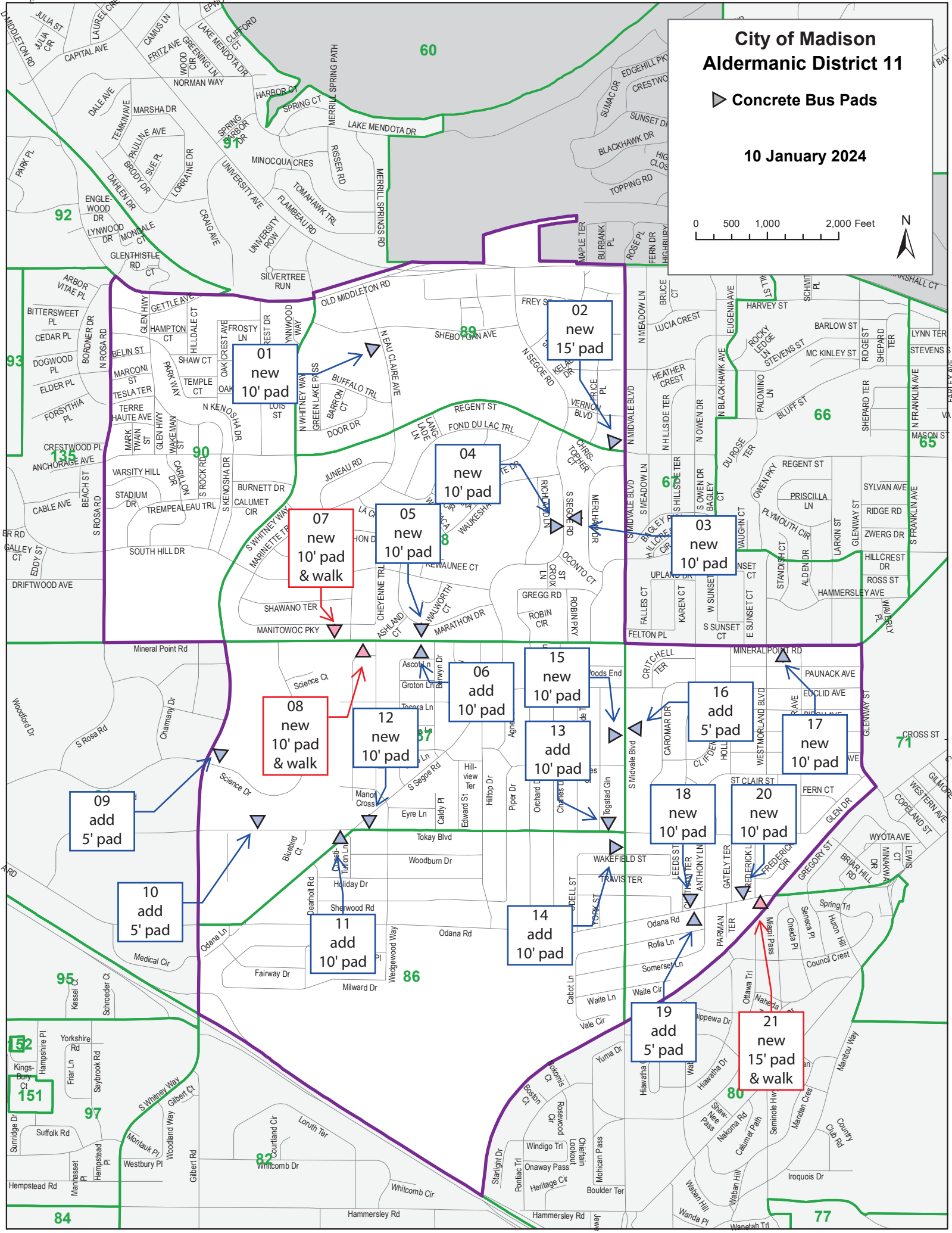
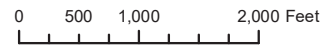
Map	Stop ID	Situs Address	Frontage	Location	Width	Length	Thickness	Bus Pads (SF)	Sidewalk (SF)	R&R 5" SW (SF)	Comments
11-01	NEW	5001 Sheboygan Ave	N Eau Claire Ave	W side of N Eau Claire Ave, S of Sheboygan Ave	7	10	7	70		100	Bus pad only
11-02	NEW	202 N Midvale Blvd	Regent St	N side of Regent St, W of N Midvale Blvd	4	15	7	60			Bus pad only
11-03	NEW	141 S Segoe Rd	S Segoe Rd	E side of S Segoe Rd, N of midblock crossing	8	10	7	80		100	Bus pad only
11-04	NEW	142 S Segoe Rd	S Segoe Rd	W side of S Segoe Rd, N of midblock crossing	8	10	7	80		100	Bus pad only
11-05	2980	4905 Marathon Dr	Mineral Point Rd	N side of Mineral Point Rd, W of Berwyn Dr	10	10	7	100	25	75	Bus pad and walkway
11-06	2519	404 Berwyn Dr	Mineral Point Rd	S side of Mineral Point Rd, W of Berwyn Dr	6	10	7	60			Bus pad only
11-07	NEW	336 Racine Rd	Mineral Point Rd	N side of Mineral Point Rd, W of Racine Rd	10	10	7	100	50	75	Bus pad and walkway
11-08	NEW	414 Rushmore Ln	Mineral Point Rd	S side of Mineral Point Rd, E of Racine Rd	10	10	7	100	100	75	Bus pad and walkway
11-09	2925	644 Science Dr	S Whitney Way	E side of S Whitney Way, N of Science Dr	6	5	7	30			Bus pad only
11-10	2226	5306 Tokay Blvd	Tokay Blvd	N side of Tokay Blvd, W of UW health Clinic	8	5	7	40			Bus pad only
11-11	2323	610 S Segoe Rd	Tokay Blvd	S side of Tokay Blvd, W of S Segoe Rd	4	10	7	40			Bus pad only
11-12	NEW	5002 Tokay Blvd	Tokay Blvd	N side of Tokay Blvd, E of S Segoe Rd	4	10	7	40			Bus pad only
11-13	2972	4402 Tokay Blvd	Tokay Blvd	N side of Tokay Blvd, W of S Midvale Blvd	7	10	7	70			Bus pad only
11-14	2476	602 S Midvale Blvd	S Midvale Blvd	W side of S Midvale Blvd, S of Tokay Blvd	8	10	7	80			Bus pad only
11-15	2346	470 S Midvale Blvd	S Midvale Blvd	W side of S Midvale Blvd, S of midblock crossing	9	10	7	90		100	Bus pad only
11-16	2709	502 Caromar Dr	S Midvale Blvd	E side of S Midvale Blvd, N of midblock crossing	9	5	7	45			Bus pad only
11-17	NEW	4025 Mineral Point Rd	Mineral Point Rd	S side of Mineral Point Rd, E of Westmorland Blvd	5	10	7	50			Bus pad only
11-18	NEW	650 Anthony Ln	Odana Rd	N side of Odana Rd, W of Anthony Ln	7	10	7	70		100	Bus pad only
11-19	2357	702 Anthony Ln	Odana Rd	S side of Odana Rd, W of Anthony Ln	5	5	7	25			Bus pad only
11-20	NEW	642 Frederick Ln	Odana Rd	N side of Odana Rd, W of Frederick Ln	7	10	7	70		100	Bus pad only
11-21	NEW	3901 Odana Rd	Odana Rd	S side of Odana Rd, E of Frederick Ln	6	15	7	90	400		Bus pad and walkway

1390 575 825

City of Madison Aldermanic District 11

► Concrete Bus Pads

10 January 2024



SECTION E: BIDDERS ACKNOWLEDGEMENT

**ANNUAL CONSTRUCTION & RECONSTRUCTION OF CONCRETE SIDEWALK & INCIDENTAL CONCRETE CURB & GUTTER WORK ORDERED (DISTRICT 11) BY THE COMMON COUNCIL
CONTRACT NO. 8753**

Bidder must state a Unit Price and Total Bid for each item. The Total Bid for each item must be the product of quantity, by Unit Price. The Grand Total must be the sum of the Total Bids for the various items. In case of multiplication errors or addition errors, the Grand Total with corrected multiplication and/or addition shall determine the Grand Total bid for each contract. The Unit Price and Total Bid must be entered numerically in the spaces provided. All words and numbers shall be written in ink.

1. The undersigned having familiarized himself/herself with the Contract documents, including Advertisement for Bids, Instructions to Bidders, Form of Proposal, City of Madison Standard Specifications for Public Works Construction - 2024 Edition thereto, Form of Agreement, Form of Bond, and Addenda issued and attached to the plans and specifications on file in the office of the City Engineer, hereby proposes to provide and furnish all the labor, materials, tools, and expendable equipment necessary to perform and complete in a workmanlike manner the specified construction on this project for the City of Madison; all in accordance with the plans and specifications as prepared by the City Engineer, including Addenda Nos. _____ through _____ to the Contract, at the prices for said work as contained in this proposal. (Electronic bids submittals shall acknowledge addendum under Section E and shall not acknowledge here)
2. If awarded the Contract, we will initiate action within seven (7) days after notification or in accordance with the date specified in the contract to begin work and will proceed with diligence to bring the project to full completion within the number of work days allowed in the Contract or by the calendar date stated in the Contract.
3. The undersigned Bidder or Contractor certifies that he/she is not a party to any contract, combination in form of trust or otherwise, or conspiracy in restraint of trade or commerce or any other violation of the anti-trust laws of the State of Wisconsin or of the United States, with respect to this bid or contract or otherwise.
4. I hereby certify that I have met the Bid Bond Requirements as specified in Section 102.5. *(IF BID BOND IS USED, IT SHALL BE SUBMITTED ON THE FORMS PROVIDED BY THE CITY. FAILURE TO DO SO MAY RESULT IN REJECTION OF THE BID).*
5. I hereby certify that all statements herein are made on behalf of _____ (name of corporation, partnership, or person submitting bid) a corporation organized and existing under the laws of the State of _____; a partnership consisting of _____; an individual trading as _____; of the City of _____ State of _____; that I have examined and carefully prepared this Proposal, from the plans and specifications and have checked the same in detail before submitting this Proposal; that I have fully authority to make such statements and submit this Proposal in (its, their) behalf; and that the said statements are true and correct.

SIGNATURE

TITLE, IF ANY

Sworn and subscribed to before me this _____ day of _____, 20_____.

(Notary Public or other officer authorized to administer oaths)

My Commission Expires _____

Bidders shall not add any conditions or qualifying statements to this Proposal.

SECTION F: BEST VALUE CONTRACTING

ANNUAL CONSTRUCTION & RECONSTRUCTION OF CONCRETE SIDEWALK & INCIDENTAL CONCRETE CURB & GUTTER WORK ORDERED (DISTRICT 11) BY THE COMMON COUNCIL CONTRACT NO. 8753

Best Value Contracting

1. The Contractor shall indicate the non-apprenticeable trades used on this contract.

2. Madison General Ordinance (M.G.O.), 33.07(7), does provide for some exemptions from the active apprentice requirement. Apprenticeable trades are those trades considered apprenticeable by the State of Wisconsin. Please check applicable box if you are seeking an exemption.

- Contractor has a total skilled workforce of four or less individuals in all apprenticeable trades combined.
- No available trade training program; The Contractor has been rejected by the only available trade training program, or there is no trade training program within 90 miles.
- Contractor is not using an apprentice due to having a journey worker on layoff status, provided the journey worker was employed by the contractor in the past six months.
- First-time Contractor on City of Madison Public Works contract requests a onetime exemption but intends to comply on all future contracts and is taking steps typical of a "good faith" effort.
- Contractor has been in business less than one year.
- Contractor doesn't have enough journeyman trade workers to qualify for a trade training program in that respective trade.
- An exemption is granted in accordance with a time period of a "Documented Depression" as defined by the State of Wisconsin.

3. The Contractor shall indicate on the following section which apprenticeable trades are to be used on this contract. Compliance with active apprenticeship, to the extent required by M.G.O. 33.07(7), shall be satisfied by documentation from an applicable trade training body; an apprenticeship contract with the Wisconsin Department of Workforce Development or a similar agency in another state; or the U.S Department of Labor. This documentation is required prior to the Contractor beginning work on the project site.

- The Contractor has reviewed the list and shall not use any apprenticeable trades on this project.

LIST APPRENTICABLE TRADES (check all that apply to your work to be performed on this contract)

- BRICKLAYER
- CARPENTER
- CEMENT MASON / CONCRETE FINISHER
- CEMENT MASON (HEAVY HIGHWAY)
- CONSTRUCTION CRAFT LABORER
- DATA COMMUNICATION INSTALLER
- ELECTRICIAN
- ENVIRONMENTAL SYSTEMS TECHNICIAN / HVAC SERVICE TECH/HVAC INSTALL / SERVICE
- GLAZIER
- HEAVY EQUIPMENT OPERATOR / OPERATING ENGINEER
- INSULATION WORKER (HEAT & FROST)
- IRON WORKER
- IRON WORKER (ASSEMBLER, METAL BLDGS)
- PAINTER & DECORATOR
- PLASTERER
- PLUMBER
- RESIDENTIAL ELECTRICIAN
- ROOFER & WATER PROOFER
- SHEET METAL WORKER
- SPRINKLER FITTER
- STEAMFITTER
- STEAMFITTER (REFRIGERATION)
- STEAMFITTER (SERVICE)
- TAPER & FINISHER
- TELECOMMUNICATIONS (VOICE, DATA & VIDEO) INSTALLER-TECHNICIAN
- TILE SETTER

SECTION G: BID BOND

LET ALL KNOW BY THESE DOCUMENTS PRESENTED, THAT Principal and Surety, as identified below, are held and firmly bound unto the City of Madison, (hereinafter referred to as the "Obligee"), in the sum of five per cent (5%) of the amount of the total bid or bids of the Principal herein accepted by the Obligee, for the payment of which the Principal and the Surety bind themselves, their heirs, executors, administrators, successors and assigns, jointly and severally, firmly by these presents.

The conditions of this obligation are such that, whereas the Principal has submitted, to the City of Madison a certain bid, including the related alternate, and substitute bids attached hereto and hereby made a part hereof, to enter into a contract in writing for the construction of:

ANNUAL CONSTRUCTION & RECONSTRUCTION OF CONCRETE SIDEWALK & INCIDENTAL CONCRETE CURB & GUTTER WORK ORDERED (DISTRICT 11) BY THE COMMON COUNCIL CONTRACT NO. 8753

1. If said bid is rejected by the Obligee, then this obligation shall be void.
2. If said bid is accepted by the Obligee and the Principal shall execute and deliver a contract in the form specified by the Obligee (properly completed in accordance with said bid) and shall furnish a bond for his/her faithful performance of said contract, and for the payment of all persons performing labor or furnishing materials in connection therewith, and shall in all other respects perform the agreement created by the acceptance of said bid, then this obligation shall be void.

If said bid is accepted by the Obligee and the Principal shall fail to execute and deliver the contract and the performance and payment bond noted in 2. above executed by this Surety, or other Surety approved by the City of Madison, all within the time specified or any extension thereof, the Principal and Surety agree jointly and severally to forfeit to the Obligee as liquidated damages the sum mentioned above, it being understood that the liability of the Surety for any and all claims hereunder shall in no event exceed the sum of this obligation as stated, and it is further understood that the Principal and Surety reserve the right to recover from the Obligee that portion of the forfeited sum which exceed the actual liquidated damages incurred by the Obligee.

The Surety, for value received, hereby stipulates and agrees that the obligations of said Surety and its bond shall be in no way impaired or affected by an extension of the time within which the Obligee may accept such bid, and said Surety does hereby waive notice of any such extension.

IN WITNESS WHEREOF, the Principal and the Surety have hereunto set their hands and seals, and such of them as are corporations have caused their corporate seals to be hereto affixed and these presents to be signed by their proper officers, on the day and year set forth below.

Seal PRINCIPAL

Name of Principal

By

Date

Name and Title

Seal SURETY

Name of Surety

By

Date

Name and Title

This certifies that I have been duly licensed as an agent for the above company in Wisconsin under National Provider No. _____ for the year _____, and appointed as attorney in fact with authority to execute this bid bond and the payment and performance bond referred to above, which power of attorney has not been revoked.

Date

Agent Signature

Address

City, State and Zip Code

Telephone Number

NOTE TO SURETY & PRINCIPAL

The bid submitted which this bond guarantees shall be rejected if the following instrument is not attached to this bond:

Power of Attorney showing that the agent of Surety is currently authorized to execute bonds on behalf of the Surety, and in the amounts referenced above.

Certificate of Biennial Bid Bond

TIME PERIOD - VALID (FROM/TO)
NAME OF SURETY
NAME OF CONTRACTOR
CERTIFICATE HOLDER <p style="text-align: center;">City of Madison, Wisconsin</p>

This is to certify that a biennial bid bond issued by the above-named Surety is currently on file with the City of Madison.

This certificate is issued as a matter of information and conveys no rights upon the certificate holder and does not amend, extend or alter the coverage of the biennial bid bond.

Cancellation: Should the above policy be cancelled before the expiration date, the issuing Surety will give thirty (30) days written notice to the certificate holder indicated above.

Signature of Authorized Contractor Representative

Date

SECTION H: AGREEMENT

THIS AGREEMENT made this _____ day of _____ in the year Two Thousand and _____ between _____ hereinafter called the Contractor, and the City of Madison, a Wisconsin municipal corporation, hereinafter called the City.

WHEREAS, the Common Council of the City of Madison ("Council") under the provisions of a resolution adopted on _____, and by virtue of authority vested in the Council, has awarded to the Contractor the work of performing certain public construction.

NOW, THEREFORE, the Contractor and the City, for the consideration hereinafter named, agree as follows:

1. **Scope of Work.** The Contractor shall, perform the construction, execution and completion of the following listed complete work or improvement in full compliance with the Plans, Specifications, Standard Specifications, Supplemental Specifications, Special Provisions and Agreement; perform all items of work covered or stipulated in the Proposal; perform all altered or extra work; and shall furnish, unless otherwise provided in the contract, all materials, implements, machinery, equipment, tools, supplies, transportation, and labor necessary to the prosecution and completion of the work or improvements:

ANNUAL CONSTRUCTION & RECONSTRUCTION OF CONCRETE SIDEWALK & INCIDENTAL CONCRETE CURB & GUTTER WORK ORDERED (DISTRICT 11) BY THE COMMON COUNCIL CONTRACT NO. 8753

2. **Completion Date/Contract Time.** Construction work must begin within seven (7) calendar days after the date appearing on mailed written notice to do so shall have been sent to the Contractor and shall be carried on at a rate so as to secure full completion SEE SPECIAL PROVISIONS, the rate of progress and the time of completion being essential conditions of this Agreement.
3. **Contract Price.** The City shall pay to the Contractor at the times, in the manner and on the conditions set forth in said specifications, the sum of _____ (\$ _____) Dollars being the amount bid by such Contractor and which was awarded as provided by law.
4. **A. Non-Discrimination.** During the term of this Agreement, the Contractor agrees not to discriminate against any employee or applicant because of race, religion, marital status, age, color, sex, disability, national origin or ancestry, income level or source of income, arrest record or conviction record, less than honorable discharge, physical appearance, sexual orientation, gender identity, political beliefs, or student status. The Contractor further agrees not to discriminate against any subcontractor or person who offers to subcontract on this contract because of race, religion, color, age, disability, sex, sexual orientation, gender identity or national origin.
B. Affirmative Action. The Contractor agrees that within thirty (30) days after the effective date of this agreement, the Contractor will provide to the City Affirmative Action Division certain workforce utilization statistics, using a form to be furnished by the City.

If the contract is still in effect, or if the City enters into a new agreement with the Contractor, within one year after the date on which the form was required to be provided, the Contractor will provide updated workforce information using a second form, also to be furnished by the City. The second form will be submitted to the City Affirmative Action Division no later than one year after the date on which the first form was required to be provided.

The Contractor further agrees that, for at least twelve (12) months after the effective date of this contract, it will notify the City Affirmative Action Division of each of its job openings at facilities in

Dane County for which applicants not already employees of the Contractor are to be considered. The notice will include a job description, classification, qualifications and application procedures and deadlines, shall be provided to the City by the opening date of advertisement and with sufficient time for the City to notify candidates and make a timely referral. The Contractor agrees to interview and consider candidates referred by the Affirmative Action Division, or an organization designated by the Division, if the candidate meets the minimum qualification standards established by the Contractor, and if the referral is timely. A referral is timely if it is received by the Contractor on or before the date started in the notice.

Articles of Agreement

Article I

The Contractor shall take affirmative action in accordance with the provisions of this contract to insure that applicants are employed, and that employees are treated during employment without regard to race, religion, color, age, marital status, disability, sex, sexual orientation, gender identity or national origin and that the employer shall provide harassment free work environment for the realization of the potential of each employee. Such action shall include, but not be limited to, the following: employment, upgrading, demotion or transfer, recruitment or recruitment advertising, layoff or termination, rates of pay or other forms of compensation and selection for training including apprenticeship insofar as it is within the control of the Contractor. The Contractor agrees to post in conspicuous places available to employees and applicants notices to be provided by the City setting out the provisions of the nondiscrimination clauses in this contract.

Article II

The Contractor shall in all solicitations or advertisements for employees placed by or on behalf of the Contractors state that all qualified or qualifiable applicants will be employed without regard to race, religion, color, age, marital status, disability, sex, sexual orientation, gender identity or national origin.

Article III

The Contractor shall send to each labor union or representative of workers with which it has a collective bargaining agreement or other contract or understanding a notice to be provided by the City advising the labor union or worker's representative of the Contractor's equal employment opportunity and affirmative action commitments. Such notices shall be posted in conspicuous places available to employees and applicants for employment.

Article V

The Contractor agrees that it will comply with all provisions of the Affirmative Action Ordinance of the City of Madison, including the contract compliance requirements. The Contractor agrees to submit the model affirmative action plan for public works contractors in a form approved by the Affirmative Action Division Manager.

Article VI

The Contractor will maintain records as required by Section 39.02(9)(f) of the Madison General Ordinances and will provide the City Affirmative Action Division with access to such records and to persons who have relevant and necessary information, as provided in Section 39.02(9)(f). The City agrees to keep all such records confidential, except to the extent that public inspection is required by law.

Article VII

In the event of the Contractor's or subcontractor's failure to comply with the Equal Employment Opportunity and Affirmative Action Provisions of this contract or Section 39.03 and 39.02 of the Madison General Ordinances, it is agreed that the City at its option may do any or all of the following:

1. Cancel, terminate or suspend this Contract in whole or in part.
2. Declare the Contractor ineligible for further City contracts until the Affirmative Action requirements are met.
3. Recover on behalf of the City from the prime Contractor 0.5 percent of the contract award price for each week that such party fails or refuses to comply, in the nature of liquidated damages, but not to exceed a total of five percent (5%) of the contract price, or ten thousand dollars (\$10,000), whichever is less. Under public works contracts, if a subcontractor is in noncompliance, the City may recover liquidated damages from the prime Contractor in the manner described above. The preceding sentence shall not be construed to prohibit a prime Contractor from recovering the amount of such damage from the non-complying subcontractor.

Article VIII

The Contractor shall include the above provisions of this contract in every subcontract so that such provisions will be binding upon each subcontractor. The Contractor shall take such action with respect to any subcontractor as necessary to enforce such provisions, including sanctions provided for noncompliance.

Article IX

The Contractor shall allow the maximum feasible opportunity to small business enterprises to compete for any subcontracts entered into pursuant to this contract. (In federally funded contracts the terms "DBE, MBE and WBE" shall be substituted for the term "small business" in this Article.)

5. **Substance Abuse Prevention Program Required.** Prior to commencing work on the Contract, the Contractor, and any Subcontractor, shall have in place a written program for the prevention of substance abuse among its employees as required under Wis. Stat. Sec. 103.503.
6. **Contractor Hiring Practices.**

Ban the Box - Arrest and Criminal Background Checks. (Sec. 39.08, MGO)

This provision applies to all prime contractors on contracts entered into on or after January 1, 2016, and all subcontractors who are required to meet prequalification requirements under MGO 33.07(7)(l), MGO as of the first time they seek or renew pre-qualification status on or after January 1, 2016. The City will monitor compliance of subcontractors through the pre-qualification process.

- a. **Definitions.** For purposes of this section, "Arrest and Conviction Record" includes, but is not limited to, information indicating that a person has been questioned, apprehended, taken into custody or detention, held for investigation, arrested, charged with, indicted or tried for any felony, misdemeanor or other offense pursuant to any law enforcement or military authority.

"Conviction record" includes, but is not limited to, information indicating that a person has been convicted of a felony, misdemeanor or other offense, placed on probation, fined, imprisoned or paroled pursuant to any law enforcement or military authority.

“Background Check” means the process of checking an applicant’s arrest and conviction record, through any means.

b. Requirements. For the duration of this Contract, the Contractor shall:

1. Remove from all job application forms any questions, check boxes, or other inquiries regarding an applicant’s arrest and conviction record, as defined herein.
2. Refrain from asking an applicant in any manner about their arrest or conviction record until after conditional offer of employment is made to the applicant in question.
3. Refrain from conducting a formal or informal background check or making any other inquiry using any privately or publicly available means of obtaining the arrest or conviction record of an applicant until after a conditional offer of employment is made to the applicant in question.
4. Make information about this ordinance available to applicants and existing employees, and post notices in prominent locations at the workplace with information about the ordinance and complaint procedure using language provided by the City.
5. Comply with all other provisions of Sec. 39.08, MGO.

c. Exemptions: This section shall not apply when:

1. Hiring for a position where certain convictions or violations are a bar to employment in that position under applicable law, or
2. Hiring a position for which information about criminal or arrest record, or a background check is required by law to be performed at a time or in a manner that would otherwise be prohibited by this ordinance, including a licensed trade or profession where the licensing authority explicitly authorizes or requires the inquiry in question.

To be exempt, Contractor has the burden of demonstrating that there is an applicable law or regulation that requires the hiring practice in question, if so, the contractor is exempt from all of the requirements of this ordinance for the position(s) in question.

7. **Choice of Law and Forum Selection.** This Contract shall be governed by and construed, interpreted and enforced in accordance with the laws of the State of Wisconsin. The parties agree, for any claim or suit or other dispute relating to this Contract that cannot be mutually resolved, the venue shall be a court of competent jurisdiction within the State of Wisconsin and the parties agree to submit themselves to the jurisdiction of said court, to the exclusion of any other judicial district that may have jurisdiction over such a dispute according to any law.

8. **Counterparts, Electronic Signature and Delivery.** This Contract may be signed in counterparts, each of which shall be taken together as a whole to comprise a single document. Signatures on this Contract may be exchanged between the parties by facsimile, electronic scanned copy (.pdf) or similar technology and shall be as valid as original; and this Contract may be converted into electronic format and signed or given effect with one or more electronic signature(s) if the electronic signature(s) meets all requirements of Wis. Stat. ch. 137 or other applicable Wisconsin or Federal law. Executed copies or counterparts of this Contract may be delivered by facsimile or email and upon receipt will be deemed original and binding upon the parties hereto, whether or not a hard copy is also delivered. Copies of this Contract, fully executed, shall be as valid as an original.

**ANNUAL CONSTRUCTION & RECONSTRUCTION OF CONCRETE SIDEWALK &
INCIDENTAL CONCRETE CURB & GUTTER WORK ORDERED (DISTRICT 11) BY
THE COMMON COUNCIL
CONTRACT NO. 8753**

IN WITNESS WHEREOF, the Contractor has hereunto set his/her hand and seal and the City has caused this contract to be executed by its Mayor and City Clerk on the dates written below.

Countersigned:

Company Name

Witness

Date

President

Date

Witness

Date

Secretary

Date

CITY OF MADISON

Satya Rhodes-Conway, Mayor

Date

Maribeth Witzel-Behl, City Clerk

Date

Provisions have been made to pay the liability that will accrue under this contract.

David P. Schmiedicke, Finance Director

Date

Approved as to form:

Michael Haas, City Attorney

Date

Execution of this Agreement by City was authorized by Resolution Enactment No. RES - _____, ID No. _____, adopted by the Common Council of the City of Madison on _____, 20__.

SECTION I: PAYMENT AND PERFORMANCE BOND

LET ALL KNOW BY THESE DOCUMENTS PRESENTED, that we _____
 as principal, and _____
 Company of _____ as surety, are held and firmly bound unto the City of
 Madison, Wisconsin, in the sum of _____ (\$_____) Dollars, lawful money of the United
 States, for the payment of which sum to the City of Madison, we hereby bind ourselves and our
 respective executors and administrators firmly by these presents.

The condition of this Bond is such that if the above bounden shall on his/her part fully and faithfully
 perform all of the terms of the Contract entered into between him/herself and the City of Madison for the
 construction of:

**ANNUAL CONSTRUCTION & RECONSTRUCTION OF CONCRETE SIDEWALK &
 INCIDENTAL CONCRETE CURB & GUTTER WORK ORDERED (DISTRICT 11) BY
 THE COMMON COUNCIL
 CONTRACT NO. 8753**

in Madison, Wisconsin, and shall pay all claims for labor performed and material furnished in the
 prosecution of said work, and save the City harmless from all claims for damages because of negligence
 in the prosecution of said work, and shall save harmless the said City from all claims for compensation
 (under Chapter 102, Wisconsin Statutes) of employees and employees of subcontractor, then this Bond is
 to be void, otherwise of full force, virtue and effect.

Signed and sealed this _____ day of _____

Countersigned:

 Company Name (Principal)

 Witness

 President Seal

 Secretary

 Surety Seal

Salary Employee Commission

By _____
 Attorney-in-Fact

This certifies that I have been duly licensed as an agent for the above company in Wisconsin under
 National Producer Number _____ for the year _____, and appointed as attorney-in-fact
 with authority to execute this payment and performance bond which power of attorney has not been
 revoked.

 Date

 Agent Signature

The foregoing Bond has been approved as to form:

Date

City Attorney